

Architectural Inventory for the
City of Pittsburgh, Allegheny County, Pennsylvania

Planning Sector 2: Upper North Side

Brighton Heights Neighborhood

Report of Findings and Recommendations



The City of Pittsburgh

In Cooperation With:



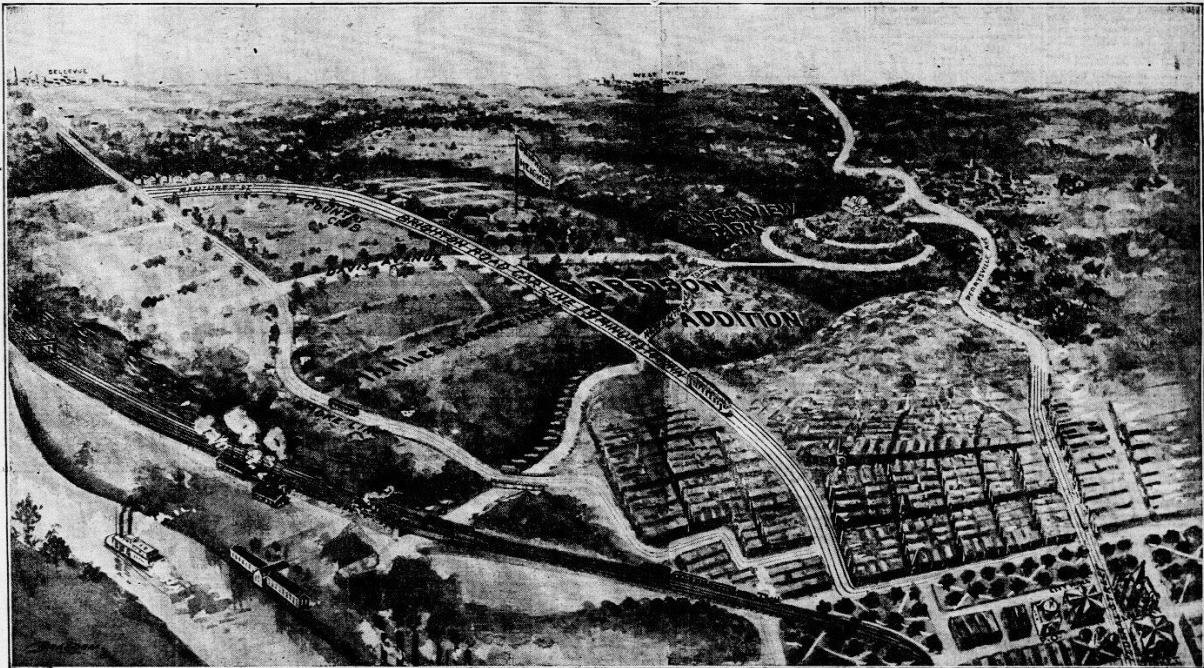
Pennsylvania Historical & Museum Commission

Pennsylvania State Historic Preservation Office

May 2019

19 MINUTES TO HARBISON ADDITION BRIGHTON HEIGHTS

THE CREAM OF THE BELLEVUE-BRIGHTON ROAD DISTRICT!



Fine Residence Sites of Shadyside a Few Years Ago Sold for \$1,000 to \$1,500, Today Are Worth \$5,000 Up. This Place Is

ANOTHER SHADYSIDE

With a beautiful five-hundred-acre park adjoining. Vast improvements going on as fast as skilled workmen can produce them. Assuring lot buyers of an investment of the highest character—a chance to double and triple your money on very small payments.

LARGE LEVEL LOTS
\$500, \$800, \$1,200 UP
5% DOWN, 2% A MONTH

**DON'T BUY
BEFORE SEEING
BRIGHTON HEIGHTS**

**BEAUTIFUL FOREST TREES
ALL OVER THE PLAN**
FINE HOMES BUILDING

BRIGHTON HEIGHTS CO.

505-506 German National Bank Building
Sixth Ave. and Wood St. **GEO. T. McDONALD, Agent**

THE COMPANY THAT HANDLES

MONEY-MAKING PROPERTY

OF HIGH CHARACTER

Take a Brighton Road Car Any Day or Evening
to Office Near Davis Avenue.

Brighton Heights Company ad for the Harbison Addition, located south of Davis Avenue and east of Brighton Road. *Pittsburgh Press*, May 11, 1906.

Prepared By:



Michael Baker International, Inc.

Jesse A. Belfast

Justin P. Greenawalt

and

CLIO CONSULTING

Clio Consulting

Angelique Bamberg

with



Cosmos Technologies, Inc.

James Brown

The Architectural Inventory for the City of Pittsburgh, Allegheny County, Pennsylvania, was made possible with funding provided by the Pennsylvania State Historic Preservation Office (PA SHPO), the City of Pittsburgh, and the U.S. Department of the Interior National Park Service Certified Local Government program.

The contents and opinions contained in this document do not necessarily reflect the views or policies of the Department of the Interior. This program receives federal financial assistance for identification and protection of historic properties. Under Title VI of the Civil Rights Act of 1964, Section 504 of the Rehabilitation Act of 1973, and the Age Discrimination Act of 1975, as amended, the U.S. Department of the Interior prohibits discrimination on the basis of race, color, national origin, disability, or age in its federally assisted programs. If you believe you have been discriminated against in any program, activity, or facility as described above, or if you desire further information, please write to: Office of Equal Opportunity, National Park Service; 1849 C Street N.W.; Washington, D.C. 20240.

Abstract

This architectural inventory for the City of Pittsburgh (Planning Sector 2: Brighton Heights Neighborhood) is in partial fulfillment of Preserve Policy 1.2, to **Identify and Designate Additional Historic Structures, Districts, Sites, and Objects** (*City of Pittsburgh Cultural Heritage Plan, 2012*). This project is the seventh phase of a larger undertaking which aims ultimately to complete the architectural survey for all of Pittsburgh's Planning Sectors. The scope of this project provided for a complete inventory of Pittsburgh's Brighton Heights Neighborhood in Planning Sector 2.

This *Report of Findings and Recommendations* presents survey results and recommendations. Recommendations pertain to 1) the eligibility of various resources for National Register of Historic Places (NRHP) listing; 2) the use of survey data by the City of Pittsburgh; 3) resources prioritized for intensive-level survey; and 4) a review of this survey effort's methodology, with emphasis on lessons learned and recommended modifications for future surveys.

All previously surveyed resources within Brighton Heights were field checked and an updated survey record was prepared. In addition, project historians considered whether any areas could qualify as potential historic districts within Brighton Heights but ultimately concluded that no such areas exist in the neighborhood.

Project historians surveyed the following resources:

PREVIOUSLY SURVEYED

- 55 Previously Surveyed Extant Resources
- 1 Previously Surveyed Bridge – Now Demolished and replaced with a new bridge
- 11 Previously Surveyed Resources – Now Demolished and not replaced
- **67 TOTAL** Previously Surveyed Properties *Resurveyed*

NEWLY SURVEYED

- 3,150 **TOTAL** Newly Surveyed Resources

TOTAL SURVEYED

- 3,217 **TOTAL** Resources

ELIGIBILITY RECOMMENDATIONS

- 3 Previously Surveyed Resources – Previously Determined Individually Eligible for the NRHP
 - 29 Previously Surveyed Resources – Without an individual NRHP eligibility determination
 - 40 Newly Surveyed Resources – Recommended Potentially Individually Eligible for the NRHP
-
- **72 Eligible or Potentially Eligible Resources** Recommended for Intensive-Level Survey

Two (2) resources, John Morrow School (Key No. 004005) and the McKees Rocks Bridge (Key No. 096654) are listed in the NRHP. The three (3) resources in the survey area previously determined individually eligible for the NRHP include the Pennsylvania Railroad: Main Line (Pittsburgh to Ohio State Line) (Key No. 112372), the Robert McAfee Bridge carrying California Avenue over McClure Avenue/Eckert Street (Key No. 129743), and the California Avenue Bridge over Jacks Run (Key No. 129802). In addition, three (3) previously surveyed resources have been determined not eligible for the NRHP by the PA SHPO: the ca. 1930 Ohio River Boulevard Bridge over Jacks Run (Key No. 129445), which was demolished and replaced with a new bridge ca. 1985; Ohio River Boulevard, ca. 1930 (Key No. 103304); and the 1968 Termon Avenue Extension (now Brighton Heights Boulevard) Bridge over Verner Avenue (Key No. 129751), which replaced a previous bridge constructed ca. 1930 in conjunction with Ohio River Boulevard. This survey also identified 24 streets (or portions of streets) with brick or stone pavement as potentially eligible as part of a larger city-wide district comprising all streets with historic pavement.

This project was administered by the City of Pittsburgh with support from PA SHPO staff. Professionals who designed this project, conducted the fieldwork, and wrote the report meet the *Secretary of the Interior's Standards and Guidelines for Professional Qualifications Standards* (36CFR61) for history and/or architectural history. Consulting firms include Michael Baker International, Inc., Clio Consulting, and Cosmos Technologies, Inc.

This project was funded in part by a Pennsylvania Historical and Museum Commission Certified Local Government (CLG) grant, the program guidelines of which can be found at http://www.portal.state.pa.us/portal/server.pt/community/grants/3794/certified_local_government_grant_program/417950.

Table of Contents

Abstract.....	v
Table of Contents.....	vii
Introduction	1
Goals and Objectives.....	3
Methodology.....	5
Historical Context/Background History	9
Results.....	25
Recommendations & Conclusions	29
Bibliography	35
Appendix A: Attribute Fields – PA SHPO & City of Pittsburgh Survey Requirements	37
Appendix B: Maps and Figures	43
Appendix C: Tables	49

List of Plates

Plate 1: 1862 Beers and Beers map showing Brighton Heights and vicinity, then part of McClure Township.....	15
Plate 2: 1872 G.M. Hopkins Co. plat map showing Brighton Heights.....	16
Plate 3: 1882 G.M. Hopkins Co. plat map showing Brighton Heights.....	17
Plate 4: 1890 G.M. Hopkins Co. plat map showing Brighton Heights.....	18
Plate 5: 1902 G.M. Hopkins Co. plat map showing Brighton Heights.....	19
Plate 6: 1910 G.M. Hopkins Co. plat map showing Brighton Heights.....	20
Plate 7: 1925 G.M. Hopkins Co. plat map showing Brighton Heights.....	21

List of Figures

Figure 1: Overview of Planning Sector 2, Upper North Side.....	43
Figure 2: Previously and Newly Surveyed Resources.....	44
Figure 3: Historical Integrity of Surveyed Parcels.	45
Figure 4: Locations of Pre-1885 Resources.....	46

Figure 5: Locations of Potential Individually Eligible Resources.....	47
Figure 6: Geographic Distribution of the Four Most Common Building Styles in the Surveyed Area.	48

List of Tables

Table 1: Survey Completion	33
Table 2: Listed, Determined Eligible, and Potential Individually Eligible Resources	49
Table 3: Previously Surveyed Resources.....	63
Table 4: Pre-1885 Resources	67
Table 5: Newly Surveyed Resources	69

Introduction

In 2013, the City of Pittsburgh received a Pennsylvania Historical and Museum Commission Certified Local Government (CLG) grant for partial funding of an architectural inventory of Pittsburgh neighborhoods. The present survey (phase seven of the Pittsburgh Architectural Inventory) focuses on Planning Sector 2's Brighton Heights neighborhood. The survey was conducted in October and November 2018, and the report was compiled in Spring 2019. Previous phases of the survey include:

- Planning Sector 1 neighborhood of Troy Hill, October 2014.
- Planning Sector 1 Spring Garden and Spring Hill-City View neighborhoods, February 2015.
- Planning Sector 12 neighborhood of Larimer, September 2016.
- Planning Sector 5 neighborhood of Carrick, October 2016.
- Planning Sector 5 neighborhood of Brookline, September 2017.
- Planning Sector 4 West End and Elliott neighborhoods, September 2018.

The City of Pittsburgh is divided into 16 planning sectors. Each sector contains a number of neighborhoods and is delineated based on a number of factors, including neighborhood and ward boundaries and topographical features. The City chose to focus the seventh phase of its architectural inventory on the Upper North Side neighborhood of Brighton Heights to gain a comprehensive understanding of its development and extant historic-age resources because the area has not been previously studied in detail and it contains a high percentage of pre-1940 buildings. After 15 days of survey work, the three project historians surveyed 3,217 resources, of which 3,150 were newly surveyed and 67 were previously surveyed (Appendix B, Figures 1-2). This represents a complete survey of all parcels in the Brighton Heights neighborhood. All properties were recorded using the PA SHPO minimum survey requirements (see Appendix A). Survey data were uploaded in real time to the City's Geographic Information Systems (GIS) database via tablet computers. These data were later re-formatted and transmitted to PA SHPO in a Microsoft Excel file in accordance with PA SHPO's Cultural Resources Geographic Information System (CRGIS) requirements.

This *Report of Findings and Recommendations* presents survey results and recommendations. Recommendations pertain to 1) the eligibility of various resources for National Register of Historic Places (NRHP) listing; 2) the use of survey data by the City of Pittsburgh; 3) resources prioritized for intensive-level survey; and 4) a review of this survey effort's methodology, with emphasis on lessons learned and recommended modifications for future surveys.

Qualifications

Professionals who designed this project, conducted the fieldwork, and wrote the report meet the *Secretary of the Interior's Standards and Guidelines for Professional Qualifications Standards* (36CFR61) for history and/or architectural history. Project historians included Jesse Belfast and Justin Greenawalt, of Michael Baker International, Inc., and Angelique Bamberg of Clio Consulting. Project maps and data tables were compiled by James Brown of Cosmos Technologies, Inc.

THIS PAGE INTENTIONALLY LEFT BLANK

Goals and Objectives

In 2012, the City of Pittsburgh Department of City Planning released its Cultural Heritage Plan as a component of its first comprehensive plan. Resulting from the plan, the need to document historic architectural resources was identified with the goal to:

Document the City’s cultural and historic resources in ways that are accurate, meaningful, comprehensive, and useful to the City and the general public.

The Cultural Heritage Plan noted that the Historic Resources Inventory should be a “dynamic, comprehensive list of the City’s historic resources.” Further, according to the plan, the existing inventory of historic resources (over 13,500 parcels identified as being historic on some level) “needs to be field checked and continually updated as physical conditions change and additional resources are listed in the National Register of Historic Places or designated under the City’s Historic Preservation Ordinance” (Cultural Heritage Plan, 112).

To realize these goals, the City prepared policies with corresponding action items in the historic preservation plan. This current field survey is in partial fulfillment of those items, including:

PRESERVE POLICY 1.2 - Identify and Designate Additional Historic Structures, Districts, Sites, and Objects

PRESERVE 1.2-A: Conduct a Citywide Reconnaissance Survey (cursory visual inspection).

Identify areas that are potentially eligible for new listings as City-Designated Historic Districts and NRHP Historic Districts. Focus on areas that:

- Have been previously identified as potentially eligible (see Cultural Heritage Plan Appendix B).
- Have a high percentage of structurally-sound and architecturally significant pre-1940 buildings.

Identify individual structures and sites outside of City-Designated and NRHP historic districts that are potentially eligible for individual nomination as a City-Designated historic resource and/or for listing in the NRHP. Focus on structurally-sound resources that:

- Would not otherwise be part of an eligible historic district.
- Are significant or unique for their architecture and/or engineering.
- Would severely and adversely impact the neighborhood's form, character, or economic growth potential if demolished or negatively altered. (Consider existing and former

schools, religious buildings, and civic or quasi-civic spaces such as libraries, parks, fire stations, community centers, etc.).

The current survey effort represents the City's second effort to identify previously unsurveyed historic resources within Sector 2's Brighton Heights neighborhood, in partial fulfillment of the above-mentioned goal. (The first effort occurred in 1992-93, when the Pittsburgh Register of Historic Places survey was conducted.) In addition, the City intends to use this project to further develop and refine the methodology for conducting architectural surveys that was used in the first through sixth phases of the Pittsburgh Architectural Inventory (October 2014/February 2015/September 2016/October 2016/September 2017/September 2018).

Methodology

Background Research

Prior to initiating fieldwork, the project team conducted background research and reviewed published literature to identify and obtain sources of information pertinent to the history and architecture of Brighton Heights. A review of existing Pittsburgh history texts and previous surveys helped to predict the types of properties that should be expected in the survey area; historic mapping illustrated patterns of development and periods of growth in the neighborhood.

Reconnaissance Survey

The survey team consisted of three architectural historians who spent approximately three weeks in the field with tablet computers. The tablets were pre-programmed with county property parcel maps and a fillable database of attribute fields developed by the project team to satisfy CRGIS database requirements (see Appendix A).

The project team conducted a windshield survey before beginning the building-by-building survey to develop a plan for data collection. The team began by surveying the major corridors of Brighton Road and California, Davis, Shadeland, McClure, and Termon avenues. From there, the team worked in sectors to complete minor and cross streets. The team was able to completely survey the Brighton Heights neighborhood within the period allotted for field work. At the neighborhood's southwestern boundary, the team also surveyed both sides of McClure Avenue from its intersection at Eckert Street to Woods Run Avenue, and both sides of Woods Run Avenue from its intersection at McClure Avenue to Brighton Road. This was done to include major buildings (such as the McClure Avenue Presbyterian Church) just outside of the neighborhood boundary as well as minor ones related to Brighton Heights through historic context. This corridor is related to the historical development of Brighton Heights, as it served as the primary access point to the neighborhood from points south prior to the construction of Brighton Road and California Avenue. This corridor also was used to access the Pennsylvania Railroad (Pittsburgh, Fort Wayne, and Chicago Railway) station at Woods Run, which was used by commuters to reach downtown Pittsburgh prior to the introduction of street car service in the late 1890s. As an early transportation route, this corridor contained religious, social, and industrial resources that supported early residential development in hilltop areas of Brighton Heights during the ca. 1850-1890 period when the neighborhood functioned as a railroad suburb.

Consistent with previous surveys, the survey consultants decided to photograph all non-vacant parcels (i.e. those with buildings, structures, or landscape features such as parking lots or gardens), regardless of age or integrity, in areas that had historic district potential because it required minimal effort when the surveyor was entering information on integrity anyway; moreover, the photographs enabled project historians to review the condition and integrity assessments after the fieldwork was completed in order to assure consistency in assessments among surveyors. Such additional photographic data provide an overall view of an area's integrity and the nature of intrusions in a potential historic district. In the future,

this photographic documentation will provide a complete snapshot of a particular area and be a rich source of archival data to document change over time in Pittsburgh's neighborhoods.

Members of the survey team found it critical to establish consistency in the use of certain fields at the beginning of the survey. Use of the following fields is explained:

- **Potential Individual Eligibility:** Surveyors entered "Yes" for properties discovered through background research to have been significant in the historical context of the community and for properties whose age or architecture stood out, suggesting that further research on their history was warranted. After the field survey was completed, "Yes" was also entered for all pre-1931 civic and religious buildings in Brighton Heights which had medium or high integrity in recognition of these buildings' role as architectural focal points in the neighborhood. Previously surveyed resources were re-evaluated in the field and marked as "Yes" if their architecture, integrity, and/or historical associations warranted.
- **Potential District Eligibility:** The project team determined during the windshield survey that the Brighton Heights neighborhood, as a whole, was unlikely to be suitable for historic district designation. The survey effort then focused on smaller sections of the neighborhood or groups of related resources with sufficient integrity for historic district potential. Analysis of potential district boundaries was conducted after the field survey was completed and integrity maps of the surveyed areas had been generated. Therefore, the Potential District Eligible field was not used in the field, except to designate historic street paving materials that could be part of a larger historic district in Pittsburgh.
- **Integrity:** For this field, broad categories of "High," "Medium," and "Low" were utilized. Resources in the survey area were judged to have some integrity if, despite some alterations, their original character was discernible. A property that had artificial siding but all original trim, windows, and doors intact might be given a rating of "High." Because the overall integrity of buildings in Brighton Heights was relatively good, project historians were relatively strict when assigning the rating "high" in Brighton Heights. "Medium" was assigned to those that exhibited artificial siding and replacement windows and/or doors, but which retained their original size, scale, rhythm and proportion of openings, and possibly some original ornamentation. "Low" was used for properties with drastically altered facades, openings, massing, and/or materials, such that their original character had been obscured.
- **Style:** Correspondingly, where a resource's original style was evident in its massing, extant detail (such as cornice and/or window trim), and/or characteristic feature (such as battered porch piers), that style was entered in this field. Resources with no remaining features of their original style were assigned a value of "No Style," even if context suggested a specific era of construction. "No Style" was also used for

vernacular properties with no ornamentation or other stylistic gestures. “Mixed” was entered for transitional buildings which appeared to have had characteristics of more than one style when built. For buildings which exhibited an original style and a later one associated with additions or alterations, these styles were entered separately in the “Style” and “Secondary Style” fields. “Other” was used primarily for mid-twentieth-century resources that were not described by any of the standard PHMC style categories, such as ranch houses, Cape Cods, and split levels.

- “Vacant” parcels and properties constructed “post-1975” were noted with a “Yes” in those fields. Additional fields and photographs were not recorded for vacant properties. For post-1975 buildings, sites, and structures, photographs were taken and the CRGIS minimum record fields were completed with the exception of historic function and integrity. Parcels that were not occupied by a building or structure but that were in use (such as parking lots, parks, and gardens) were entered as “sites” and assigned a relevant function from the CRGIS-supplied drop-down list; such sites were also photographed.
- The “Historic Use” and “Current Use” fields allowed only one use to be selected. For mixed-use buildings, the first-floor use was entered.
- “Year Built” dates were generally estimated in the field based on materials, method of construction, style, and context. Historic maps, loaded onto surveyors’ tablets, were cross-referenced when possible. A secondary Year Built field enabled the survey to record the dates of additions or secondary buildings/structures. In a few cases, exact dates were known from research. For the rest, surveyors estimated construction dates to the nearest five years based on historic mapping and stylistic evidence. Therefore, most dates should be understood as estimates within a range of +/- five years.
- Several fields allowed surveyors to record addresses and other locational information that was different or missing from the pre-loaded county property information. The “Address Discrepancy” field was used to record street addresses that differed from the addresses in the county database. If errors were found in address fields, the “Full_address” field (which is the one listing the Allegheny County address) was not changed or corrected. Instead, secondary address fields for street name and number were populated after the survey was completed with address corrections that had been noted in the “address discrepancy” field. “Location” was used to record the address, parcel, or descriptive location of resources added by the survey team in the field, for example, bridges and segments of streets which retained historic paving. A “Skip” field allowed surveyors to note that a data point was redundant with another already completed for a property. For example, in a condominium building, a county address point is present for each unit, but only one record usually needs to be completed for the building. In this case, surveyors would fill out one record for the whole property, note the range of addresses in the “Comments” field, then select “Yes” in the “Skip”

field for each additional address. In order to make the survey results compatible with the City of Pittsburgh's GIS database, which records property attributes according to Allegheny County tax parcel number, multiple entries were not used in the "PIN" or "Lot-and-Block" fields. Rather, in the case where a property was composed of multiple tax parcels, the additional tax parcels were noted in the "Comments" and/or "Location" fields.

- Separate records were completed for individual addresses in attached rows of party-wall residences. In the "Comments" field, the notation "Rel" was used to record the range of related addresses in the row. However, commercial buildings with more than one storefront were recorded as one resource and the full address range (e.g. 3629-3639 California Avenue) was entered in the "Address Discrepancy" field. After the survey was completed, the database was updated to include address ranges with low and high street numbers in secondary address fields. The survey data tables in Appendix C use these corrected address fields, including address ranges, rather than the Allegheny County address data, which use address ranges inconsistently.
- The "Comments" field was used by surveyors to record any additional features of note or unusual circumstances. Project historians also used the Comments field to note the condition of multiple buildings on a single parcel, i.e. "house + garage."
- The "Number of Buildings" field was interpreted in the literal sense and only used to count resources that were buildings. For other resource types, such as structures, objects, and sites, "n/a" was entered in the "Number of Buildings" field.

Database Management

Once the reconnaissance survey was complete, the City GIS department uploaded the results from the platform software to Microsoft Excel. Spreadsheet data were reviewed for accuracy and completeness. PHMC Key Numbers and Inventory ID numbers were manually entered for all 3,217 surveyed resources. After the Excel File was complete, it was used to generate mapping (Appendix B) and tables (Appendix C). The Excel file was sent back to the City for re-upload into the City's GIS system so that the City would have the most accurate and complete data from the survey. The GIS data concluded the deliverable for the City to incorporate into its Historic Resources Inventory.

PHMC required a slightly modified spreadsheet to update its CRGIS database. A copy of the City's database spreadsheet was modified by removing irrelevant data fields, by reformatting column headings to use CRGIS naming conventions, and by adding primary (i.e. common) Inventory ID records for grouped resources that share a key number. Information included in the primary record for the resource group included such fields as address range, architectural styles, and materials. The primary Inventory ID number consists of the CRGIS Key Number plus the suffix .0001, and related resources are numbered sequentially beginning with the suffix .0002. Thus, for a grouped resource with Key Number 123456, the primary record's Inventory ID would be 123456.0001 and the first related resource's Inventory ID would be 123456.0002.

Historical Context/Background History

Introduction

Brighton Heights is located approximately five miles northwest of downtown Pittsburgh in City Planning Sector 2, Upper North Side. Known as Davisville until the early-twentieth century, the neighborhood is bounded by Ross Township and Bellevue Borough to the north, Oakdale Street and Riverview Park to the east, McClure and Woods Run avenues to the south, and the Ohio River to the west. It consisted of garden farms and upper-class country estates until the turn of the twentieth century, when it became accessible to Allegheny and Pittsburgh's middle class via electric trolley and experienced a residential building boom that transformed it into a streetcar suburb. The name "Brighton Heights" is derived from that of the Brighton Heights Land Company, which began subdividing building lots in the neighborhood in 1906. The name may have come into widespread use in reference to the neighborhood as a whole after World War I (Canning, "Davisville," 9).

Brighton Heights is predominantly a residential neighborhood of detached single-family homes, many on tree-lined streets which enhance its comfortable, domestic character, interspersed with religious, civic, and institutional buildings. It contains minor commercial buildings scaled to serve the immediate neighborhood and virtually no industry. What remained of Brighton Heights' riverfront heavy industry, such as Pittsburgh Forge & Iron Company and Lewis, Oliver, Phillips' Allegheny Iron Works (both established prior to 1872) was demolished in the late 1950s for the construction of ALCOSAN, Allegheny County's waste water treatment plant, which opened in 1959.

PreservePGH lists Brighton Heights among neighborhoods which are not currently historic districts but "contain a density of resources with historic integrity that the Department of City Planning determined could benefit from bolstered preservation efforts" (Executive Summary, 9).

History

Like the rest of the North Side (former City of Allegheny), Brighton Heights was formed from the "Reserve Tract" of 3,000 acres set aside by the Supreme Executive Council of Pennsylvania in March 1783 to be sold for raising revenue to pay troops who had served the Commonwealth in the war for American independence. The tract included all of the land north of the Allegheny and Ohio rivers between the mouth of Wood's Run on the west, that of Girty's Run on the east, and an irregular line connecting the points where the two creeks flowed into the rivers on the north.

The area of the Reserve Tract now known as Brighton Heights was surveyed by Ephraim Douglas, Esq., leading to the early designation of the area as the "Douglas District." The first families to settle in this district were citizens of Allegheny who often maintained their business interests, and sometimes their city houses, there while building country estates in the northern hills. Most of these families were of Scots-Irish, Irish, and German descent (Canning, "Davisville," 2).

One of the first was led by William Davis, who immigrated from County Tyrone, Ireland in 1801. Davis bought 444 acres northwest of Allegheny in what was then Pine Township. The tract, called "Whirlpool Narrows," fronted the Ohio River and extended from the north slope of the Woods Run valley to the southern slope of Jacks Run. Davis's son, Hugh, purchased 153 acres of his father's property in 1807 and built a stone house by 1812 on Beaver Road near the present site of the ALCOSAN plant. The house also served as a tavern accommodating travelers through the Ohio Valley, providing Davis with enough income

to build a brick mansion on Stockton Street in Allegheny (Canning, “Davisville,” 3-4). Davis was a prominent citizen, holding various public offices before his death in 1862. After this family, Brighton Heights was known as “Davisville” in the nineteenth century.

Other early families in the area were named Cochran, Cooper, Falck, Gass, Geyer, Goe, Harbison, Verner, Walker, and Wylie. Many of these names now belong to streets in the neighborhood, and a few houses associated with them still stand.

The earliest of these is the Cooper House in the interior of the block between Termon, Benton, and McClure avenues and Brighton Road. James Cooper and his second wife, Eliza Wylie, the granddaughter of William Davis, built a brick center-hall house on their 18-acre estate fronting the New Brighton Road, then a toll road, in 1852. Their daughter, Susan Cooper Walker, described the house and its surroundings in her memoir, *When I Look Back and Think*. It “faced east, away from the river, toward land which, for half a mile, sloped gently up from the road and was topped by an Indian mound. From the sides and back of the house stretched a forest, extending the mile and a half to the bluff that edged the Ohio River” (Walker, 15). She writes that her father planted an orchard in the front yard, which was later taken out and replaced with a lawn including a tennis court and croquet ground (Walker, 16). Her description paints a bucolic picture of Davisville as a country retreat for gentleman farmers and their families in the mid-nineteenth century. These families could access Allegheny (and Pittsburgh) via the Pittsburgh, Fort Wayne, and Chicago, Railway, which began service in 1851. It ran along the east bank of the Ohio River and had stops serving Brighton Heights at Woods Run, Verner, and Jacks Run.

The Civil War was a strong catalyst for the industrial expansion of both Pittsburgh and Allegheny. Both cities experienced corresponding growth in population and demand for housing and other facilities. On the north side of the Allegheny River, the communities bordering Allegheny began to urbanize as the city pushed upward (northward) from its original plan. Several acts of the Pennsylvania legislature quadrupled Allegheny’s geographic size from its original four wards by 1880, and its population surged from 28,702 in 1860 to 78,472 twenty years later (Canning, “Osterling,” 1). McClure Township, created in 1860 from the southernmost parts of Ross and Reserve townships, was annexed by Allegheny in 1872 and became the city’s 11th Ward, with Davisville in its northern section. This established the present northernmost boundaries of Allegheny City.

Extant houses from this period include the first (ca. 1870) house of Samuel P. Harbison at 3903 Wilksboro Avenue (the second, ca. 1887 house on Davis Avenue, was demolished in 1977) and the Hay Walker house, “Bonny Blink”. Hay Walker and his brother William Walker assembled adjacent estates from land purchased from John McCandless, James Cooper, and Hugh Davis in the mid-1850s and built houses on them ca. 1858. The Walker brothers were entrepreneurs and investors who formed several companies and partnerships, including one with Samuel P. Harbison, which produced refractory bricks and is still in operation. Bonny Blink was altered (its rear wing was removed and its front porch rebuilt) and moved to its present location at 1907 Morrell Street in 1902-1903, when the rest of the Walker estate was subdivided. A house at the corner of McClure Avenue and Kleber Street was constructed by John Bauss in the early 1860s, but it was demolished ca. 2016-2017. The ca. 1866 Koch farmhouse on Davis Avenue opposite Campus Street is extant and retains a moderate level of architectural integrity; associated agricultural outbuildings are not extant. A complete list of pre-1885 resources in the neighborhood can be found in Appendix C, Table 4.

During the last quarter of the nineteenth century, technological advancements led to improved infrastructure, which in turn supported Davisville’s transformation from rural to suburban. The

replacement of horse-drawn streetcars with an electric street rail system was a major development. In Davisville, streetcar lines ran up California and Shadeland avenues and Brighton Road, and a branch connected the railroad station at Woods Run (at the end of McClure Avenue) with the line on Brighton Road. The ability to span the north hills' deep ravines with steel bridges was another factor. The first California Avenue Bridge over Woods Run was constructed in 1893 (but replaced 1927), and the Davis Avenue Bridge over Woods Run was constructed in 1898 (demolished 2009). Brighton Road was widened ca. 1900 to allow sufficient space for vehicles to pass streetcars. Allegheny City's establishment of Riverview Park, a large park to rival Pittsburgh's Highland and Schenley Parks, in 1894 likely also enhanced the desirability of Brighton Heights for residential development. Riverview Park borders Brighton Heights across Woods Run Avenue to the east. The Davis Avenue Bridge provided a connection between Brighton Heights and the park, and the park is cited as a neighborhood amenity by the Brighton Heights Company in early-twentieth century building lot advertisements (see illustration opposite cover page).

As these improvements were planned and executed, property owners and land developers acted in anticipation of a growing residential real estate market. The Philips, Cooper, Falck, and Geyer families subdivided their estates into lots for residential construction. In 1889, a group of Allegheny bankers, lawyers, and executives joined to organize the Ridgeview Land Company and purchase large tracts of farmland adjacent to California Avenue for subdivision into building lots. The Fleming Farm Plan occupied the highest land on both sides of California between Davis and Falck avenues, and the Grande Point Plan bordered Bellevue. The company marketed building lots to middle- and upper-middle-class families in both the English and German language presses of Pittsburgh and Allegheny (Canning, "Osterling," 2).

After the death of Samuel P. Harbison in 1905, his heirs sold most of his 15-acre estate to the Brighton Heights Company, which placed deed restrictions on building lots to prevent the construction of apartments or commercial buildings. The restrictions also stipulated minimum setbacks and house prices to ensure high property values in the plan, known as the Harbison Addition to Brighton Heights. The plan is dated October 1906 and it is bounded by Davis Avenue, Campus Street, Diploma Street, and Brighton Road.

A country club, the Brighton Country Club, rented the former estate of William Walker (north of the intersection of California Avenue and Kleber Street) after his death in 1883. Walker's heirs sold the property in 1903, and the Brighton Country Club Plan of Lots was filed by the Brighton Land Company in 1915. This subdivision also included deed restrictions prohibiting "value-destroying buildings of a cheap and undesirable character" (Brighton Heights House Tour Committee, 2008, 2).

Adjacent to the Hay Walker estate to the east was that of David B. Oliver. Oliver served for 55 years—from 1870 to 1925—on the school boards of McClure Township, Allegheny City, and the City of Pittsburgh. For his role in public education, Oliver High School is named after him. In the 1890s, Oliver had a house near his own built for his daughter Norah upon her marriage to Charles Shoemaker. The Roman brick Shoemaker house still stands at 1432 Termon Avenue. Oliver's own house, "Grumblethorpe," was demolished and the estate was subdivided after his death in 1934, resulting in a row of mid-twentieth century houses in this block.

Frederick Osterling, the accomplished local architect, lived in Brighton Heights and took an active part in its turn-of-the-twentieth-century building boom, designing houses in both of the Ridgeview Land Company plans and elsewhere in the neighborhood. The son of a German immigrant carpenter and builder, Osterling was raised in Manchester and established an architectural practice in Allegheny in 1888. In about 1893, Osterling moved from Isabella Street to California Avenue. City directories list his first

address there as being “near Davis Avenue.” By 1896, Frederick Osterling and/or his parents, Philip and Bertha, and brother Daniel were residing at a large dwelling of his design at 3503 California Avenue, situated opposite Falck Street at approximately the current site of St. George Ukrainian Catholic Church. The family then moved back to Manchester, to a house at 965 California Avenue near the present post office, where they resided through 1906 (although Frederick is listed as residing at California and Falck avenues in 1900 and 1901). In 1907, Osterling returned to the mansion at 3503 California Avenue, where he remained with his widowed mother and unmarried sister, also named Bertha, until his death in 1934. The younger Bertha Osterling continued to reside in the house until she died in 1937. Both Osterling family homes at 965 and 3503 California Avenue are now demolished.

Osterling may have received some of his commissions through his connections to Davisville’s German community. In 1896, Osterling designed a Renaissance Revival style brick mansion for Charles Dahlinger, head of the Ridgeview Land Company, on a double lot in the Grande Point Plan (4031 California Avenue). With a deed provision specifying a minimum setback of 25 feet on the lot, the Dahlinger house set the tone for the size and style of dwelling expected to be constructed in the plan (Brighton Heights House Tour Committee, 2007, 9). Nearby, Osterling designed a frame house at 3917 Wilksboro Avenue at about the same time.

In the Fleming Farms Plan, Osterling designed the brick Queen Anne style Goehring house (3520 California Avenue) ca. 1900 for John M. Goehring, an Allegheny City attorney and member of Allegheny City Council, and his wife Sarah Neeb Goehring. Across the street, John Goehring’s widowed sister, Annie Goehring Steffen, commissioned Osterling to design her house at 3519 California Avenue around the same time. North of Davis Avenue, Osterling designed three narrow houses with Dutch-influenced gables on a double lot purchased from Henry Falck. These are shown on historic property maps as belonging to his brother Daniel in 1903 and to his sister Bertha in 1923. Osterling was also responsible for the large Colonial Revival style house at the corner of Termon and Brighton avenues for John R. Clark (ca. 1900), and the Tudor Revival house at 3500 California Avenue (ca. 1930), which he designed for his secretary.

The Tudor Revival house opposite Legion Park at 3605 Shadeland Avenue (1927) was built for Ralph and Elizabeth Clepper; F.L. Fischer was the contractor and Maximilian Nirdlinger was the architect.

An important non-residential design by Osterling in Brighton Heights was St. John’s General Hospital on McClure Avenue (1896). St. John’s served industrial workers in northwestern Allegheny City, expanding many times until its closure in 1995. The hospital burned in 1999 and was demolished in 2003.

Several other institutions in Brighton Heights were established to serve the neighborhood’s children, its elderly, and its indigent. A public elementary school was constructed to the design of Samuel T. McClarren on Davis Avenue between Fleming and Massachusetts avenues in 1895. First known as the 11th Ward Public School, it was renamed for John Morrow, a resident of the neighborhood who served as Superintendent of Schools in Allegheny City, in 1913. This replaced a succession of earlier public school buildings on Davis Avenue at Wapello Street dating from 1847, 1866, and 1873. The latter building, with additions from 1883 and 1886, was converted to housing and stood until the mid-twentieth century, when it was replaced with two modern residential buildings.

The Home for Colored Children was organized in Allegheny City after Rev. J.M. Fulton of the Fourth United Presbyterian Church collaborated with activist Julia Blair, and the Women’s Christian Association in 1880 to organize an institution charged with caring for orphaned African American children in a setting separate from adult poor houses. It reflected the ongoing segregation of the Reconstruction era and the practice

of white charitable efforts to aid the black community (Ramey, 161; Three Rivers Youth 2016). By about 1900, the home had moved from its original quarters to a site overlooking the Ohio River at the end of Termon Avenue in Davisville. The Colonial Revival style house at 2039 Termon Avenue was its staff quarters (Brown, 114). The orphanage itself, a three-story brick building at 2051 Termon Avenue, no longer stands. Its name was changed to the Termon Avenue Home for Children in 1951. The organization has operated as the child welfare agency Three Rivers Youth since 1970.

Another orphanage, the Odd Fellows Home for Widows and Orphans, was established in 1923 on the estates of Charles Hofer and Louisa Webber between McClure and Fleming avenues. An H-shaped, red-brick, three-story, Colonial Revival-style dormitory for 242 orphans, it was considered a state-of-the-art facility when it opened. In addition to boarding accommodations, the complex contained a dining hall, school, playground, barber shop, dentist's office, and an infirmary to isolate children when they were sick (Cantrell). In the latter half of the twentieth century, practices for caring for orphaned and neglected children changed, and the Odd Fellows Home closed. The building was repurposed as a public middle school, first known as Rooney Middle School. Since 2013, it has served as the middle school campus of the nearby John Morrow School. The building has received large contemporary additions at its rear to house such educational support functions such as an auditorium, gymnasium, and cafeteria.

Also in 1923, the James P. Wall Memorial Home for the Aged was constructed by the Little Sisters of the Poor on land donated by James and Catherine Wall on Benton Avenue. This facility still operates under the auspices of the Little Sisters of the Poor as independent living apartments for low-income senior citizens.

Churches followed families to Davisville as the neighborhood grew and matured during the late-nineteenth and early-twentieth centuries. The earliest and most architecturally notable of these is the 1886 McClure Avenue Presbyterian Church. Though just outside the Brighton Heights neighborhood boundary, where McClure Avenue runs into the bottom of the Woods Run ravine, the building was recorded in this survey because of its architectural significance and association with prominent Brighton Heights families. The 1887 brick edifice by Longfellow, Alden, and Harlow replaced a frame church building dating to around the time of the congregation's founding in 1867. Margaret Henderson Floyd calls this the "earliest and most innovative" of four ecclesiastical designs by the firm in the late 1880s, with an uninterrupted brick exterior related to that of Richardson's Emmanuel Episcopal Church in Allegheny West (Floyd, 132-3).

Most of the churches established in Brighton Heights over the next few decades were Protestant, and many were branches of older congregations in Allegheny whose members moved north and wished to worship closer to their new homes (Canning, "Davisville," 6). California Avenue Methodist Church was built on California Avenue above Rankin Avenue in 1895; Emmanuel Baptist at Davis Avenue and Lee Street in 1902; and Church of the Ascension, for a German reformed (Calvinist) congregation, at Termon and Massachusetts avenues in 1903. The Providence United Presbyterian congregation was founded in a frame chapel on the site of the present fire house (1519 Orchlee Street) in 1896. In 1899, the chapel was moved to new property purchased by the congregation at the corner of Davis and California avenues. There it was expanded and replaced by the present stone building in 1908.

In 1912, the present Brighton Road Presbyterian Church was built on Brighton Road at Benton Avenue. The congregation was an offshoot of the McClure Avenue Presbyterian Church. It was formed because the majority of congregants of the McClure Avenue church lived in the hilltop areas of Brighton Heights by the first decade of the twentieth century, while conversely, the Woods Run valley was being resettled

by Eastern European immigrants at this time. The Brighton Road church became a separate congregation in 1898 and merged back with the McClure Avenue congregation after its sale of the McClure Avenue building in the 1990s to form the Brighton-McClure Presbyterian Church. Its brick sanctuary and fellowship hall were added in 1957. Since 2012, the building has been the home to Destiny of Faith, a non-denominational congregation.

St. Francis Xavier, an Irish Catholic church, was completed in 1927 at California Avenue and Antrim Street. For over 30 years prior to this, parishioners had worshipped in their school building, which they constructed in 1895 and utilized as a temporary church. The 1895 building was remodeled into a gym/auditorium in 1955, when a new school building was built adjacent to it.

Across California Avenue stood All Saints Episcopal Church from 1906 until its demolition with the construction of the Ohio River Boulevard in 1930. The current Episcopal church was constructed shortly thereafter on land donated by the Oliver family at the southwest corner of McClure and Davis avenues.

Two churches were built in the neighborhood in the 1950s. Holy Trinity Lutheran Church (now New Life Family Worship Center) was built in 1951 on part of the property Michel Geyer had purchased from the Davis family in 1849. The congregation maintained the Geyer residence for many years as an educational building. The present education building replaced it in the late-twentieth century. In 1954, the St. Cyril of Alexandria parish built a new church on Brighton Road between Benton Avenue and Kleber Street. This replaced their former frame church on this site, which burned the year before.

Brighton Heights' development was initially enabled by railroad and later streetcar access, but in the 1920s, it began to adapt to the increased use of automobiles. Traffic northbound on California Avenue reached dangerous levels during this decade. To relieve it, planning began for an express thoroughfare along the north shore of the Ohio River from Manchester to the Borough of Emsworth. Funded by a County bond issue in 1928, the Ohio River Boulevard cost \$12 million to build and was dedicated in August 1931. It was 40 feet wide, paved in brick with granite curbs, and bridged local streets, ravines, and tributaries of the Ohio River. A traffic circle at the McKees Rocks Bridge was original to the design but eliminated in the 1960s.

Like most neighborhoods of the late-nineteenth and early-twentieth centuries, Brighton Heights developed without a public open space plan. Its first park, Legion Park, was dedicated as a tribute to World War I veterans ca. 1922. A small triangular site bordered by Brighton Road, Shadeland Avenue, and Davis Avenue, this park is commemorative rather than recreational in nature. It contains a 25-foot granite World War I memorial sculpture, "Sacrifice," and later monuments dedicated to local citizens who served in World War II and the Vietnam, Korean, and Gulf wars. The 1923 Hopkins map also indicates a city playground inside Harvard Circle; it is not known if this was constructed or when it ceased to exist, but subsequent aerial and satellite views show the area as wooded. Brighton Heights Park, located across Benton Avenue from the Little Sisters of the Poor and across Woods Run Avenue from Riverview Park, is a recreational park dating to 1959. It contains ball fields and a swimming pool in its northern half and wooded walking trails in its southern half. Marmaduke Playground at the end of Bonaventure Street was designed by Simonds and Simonds in 1960. Its original facilities included horseshoe, volleyball, and basketball courts, a spray wall and basin, and play equipment such as swings, slides, gliders, and a merry-go-round. Simonds and Simonds' design has been completely altered in recent years by the installation of a dek hockey rink and new spray fountain feature.

Plates



Plate 1: 1862 Beers and Beers map showing Brighton Heights and vicinity, then part of McClure Township.



Plate 2: 1872 G.M. Hopkins Co. plat map showing Brighton Heights.



Plate 3: 1882 G.M. Hopkins Co. plat map showing Brighton Heights.



Plate 4: 1890 G.M. Hopkins Co. plat map showing Brighton Heights.

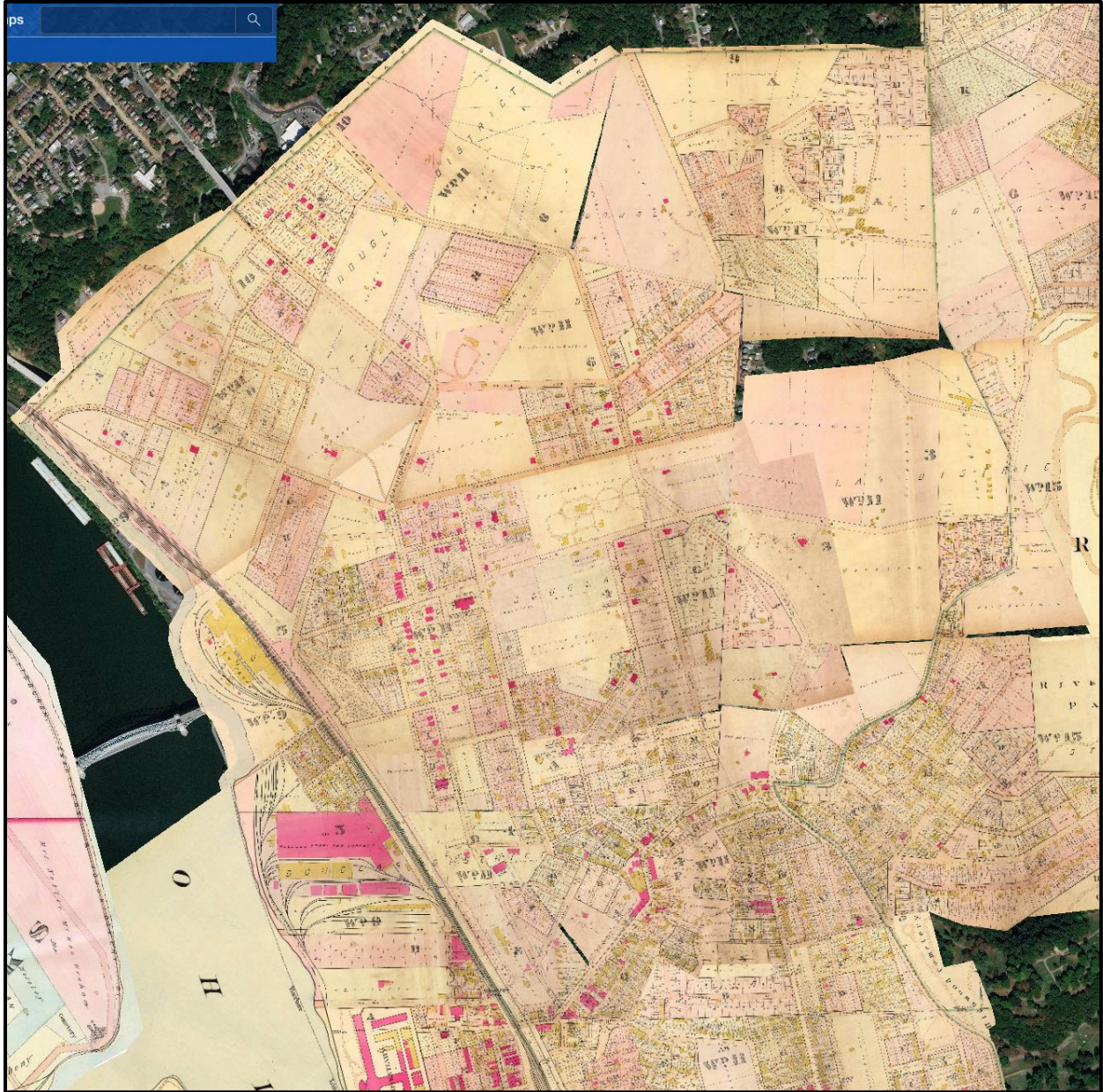


Plate 5: 1902 G.M. Hopkins Co. plat map showing Brighton Heights.



Plate 6: 1910 G.M. Hopkins Co. plat map showing Brighton Heights.



Plate 7: 1925 G.M. Hopkins Co. plat map showing Brighton Heights.

Previously Identified Resources

As a stable, predominantly residential neighborhood on a suburban edge of Pittsburgh, Brighton Heights has experienced little redevelopment or preservation activity that would lead to determinations of eligibility for the NRHP. Only two (2) resources in Brighton Heights are listed in the NRHP: John Morrow School (1611 Davis Avenue) and the McKees Rocks Bridge (whose west approach spans connecting with Brighton Heights Boulevard and Ohio River Boulevard are within the neighborhood boundary). Four (4) resources, three (3) of which are extant, have been determined eligible for listing in the NRHP: St. John's Hospital (which was demolished in 2003); the Robert McAfee Bridge carrying California Avenue over McClure Avenue/Eckert Street (1927); the California Avenue Bridge over Jacks Run (1923); and the Pennsylvania Railroad: Main Line (Pittsburgh to Ohio State Line), which is a railroad corridor historic district partly located within Brighton Heights.

The Pittsburgh Register of Historic Places, a historic resources survey conducted by the Historic Preservation Office of the Department of City Planning in 1992, identified the following 25 resources as potentially individually significant buildings, structures, and sites in Brighton Heights. Note that the addresses and dates are listed exactly as they appear in the original report; corrected data can be found in Appendix C, Table 3.

3548 Brighton Road (house, 1910s)
Brighton at Davis (World War I memorial, 1922)
3403 California Ave. (Avery Memorial AME Church, 1890s)
3705 California Ave. (house, 1890s)
3724 California Ave. (O'Brien Funeral Home, 1900s)
3810 California Ave. (house, 1890s)
4031 California Ave. (house, 1900s)
California at Antrim (St. Francis Xavier Roman Catholic Church, 1920s)
California at Jacks Run (memorial bridge pylons, 1925)
1611 Davis (11th Ward/Morrow School, 1890s/1920s/1958)
972 Davis (Koch house, 1860s)
3621 Elmhurst (house, 1870s)
3333 Fleming (house, 1870s)
4118 Gittens (house, 1870s)
3339 McClure (Mercy Psychiatric Institute, 1896; demolished)
3507 McClure (house, 1870s; demolished)
3574 McClure (house, 1890s)
1907 Morrell ("Bonnie Blink," Hay Walker house, 1850s)
1519 Orchlee (Engine House No. 15, 1900)
3314 Reuben (house, 1880s)
1300 Termon (house, Frederick Osterling, 1900s)
1418 Termon (house, 1870s)
2039 Termon (Three Rivers Learning Center, former Home for Colored Children, 1900s)
3903 Wilksboro (Harbison house, 1870s)
3911 Wilksboro (house, 1870s)

PreservePGH notes, "The center of Brighton Heights bound by Benton Avenue, California Avenue, Davis Avenue, and Brighton Road has a strong, established character worthy of preservation" (58).

Fifty-seven (57) resources in Brighton Heights have been recorded in the Pennsylvania Historic Resources Survey, which is maintained by the Pennsylvania State Historic Preservation Office in Harrisburg. In addition, one resource, the Davis Avenue Bridge over Woods Run Avenue (1898) has been recorded in the Historic American Engineering Record, which is maintained at the Library of Congress. The bridge superstructure was demolished in 2009, but its stone abutments are extant.

All 67 previously recorded resources are summarized in Appendix C, Table 3 (note 16 resources identified in the Pittsburgh Register of Historic Places 1992 survey are also recorded in the Pennsylvania Historic Resources Survey).

THIS PAGE INTENTIONALLY LEFT BLANK

Results

Summary of Findings

Brighton Heights is a large neighborhood built on the hillsides and hilltop between the Woods Run valley to the south and the boundary of the City of Pittsburgh and Borough of Bellevue/Ross Township to the north. A total of 3,217 resources, including the entirety of the Brighton Heights neighborhood, were surveyed during this effort. Surveyed properties were evaluated for integrity and given a “High,” “Medium,” or “Low” rating. Vacant parcels and those on which previously recorded resources that have been demolished were also noted in the tablets during the survey. Resulting data were used to identify individual properties with potential significance in the history of Brighton Heights, the former City of Allegheny, and the City of Pittsburgh, and to evaluate the presence of potential NRHP-eligible and City historic districts. Previously-recorded resources were also checked and updated.

Overall, this survey found a stable, substantially intact residential neighborhood comprised mainly of single-family dwellings built between about 1890 and 1930. A small number of civic, religious, institutional, and commercial properties also date from Brighton Heights’ primary period of development. These serve the immediate community and are compatible with it in scale, style, and materials. Most resources are vernacular or typical examples of their type, style, and period, but among them, the works of several notable Pittsburgh architects are represented. A larger-than-expected number of houses from the early- to mid-nineteenth century was also found still standing among later construction.

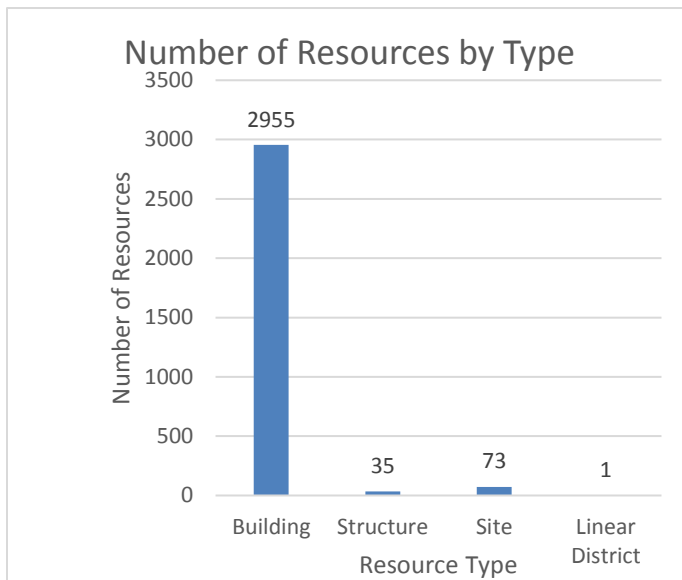
Brighton Heights has not been heavily affected by demolition, vacancy, or post-1975 construction, as only 153 vacant parcels and 163 post-1975 resources were recorded. The instances of vacancy, neglect, and demolitions is markedly higher in the area bounded by McClure Avenue south of Gass Avenue and Fleming Avenue south of Falck Avenue. This area is characterized by a development pattern that is much denser than that of other parts of Brighton Heights; a fair number of rowhouses are present and detached houses are spaced only a couple of feet apart. The west side of McClure Avenue, in particular, has suffered from the loss of St. John’s Hospital and the Schwerd Manufacturing Company in the last two decades. The hospital site remains vacant with no firm plans for redevelopment, while the vacant Schwerd site is used for materials storage by Allegheny City Electric. In the remainder of the neighborhood, the condition of resources is good overall. Integrity of resources of all types and periods varied widely, with the majority (75.8 %) rated in the broad category of “medium,” while 9.4% were rated “high” and 14.8% were rated “low.” See Appendix B, Figure 3 for a map showing the integrity of surveyed resources. The survey did not find concentrations of resources with high integrity and potential significance. These findings do not suggest the presence of a historic district or districts in Brighton Heights.

NRHP listed, eligible, and potentially significant individual resources throughout the survey area are listed in Appendix C, Table 2 and mapped in Appendix B, Figure 5. The 67 previously surveyed resources are listed in Appendix C, Table 3 and mapped in Appendix B, Figure 2. Appendix C, Table 5 lists all newly surveyed resources. A table unique to this survey, Appendix C, Table 4 was also generated. This table

highlights early (pre-1885) resources which were part of Brighton Heights’ pre-suburban period of development; pre-1885 resources are also mapped in Appendix B, Figure 4.

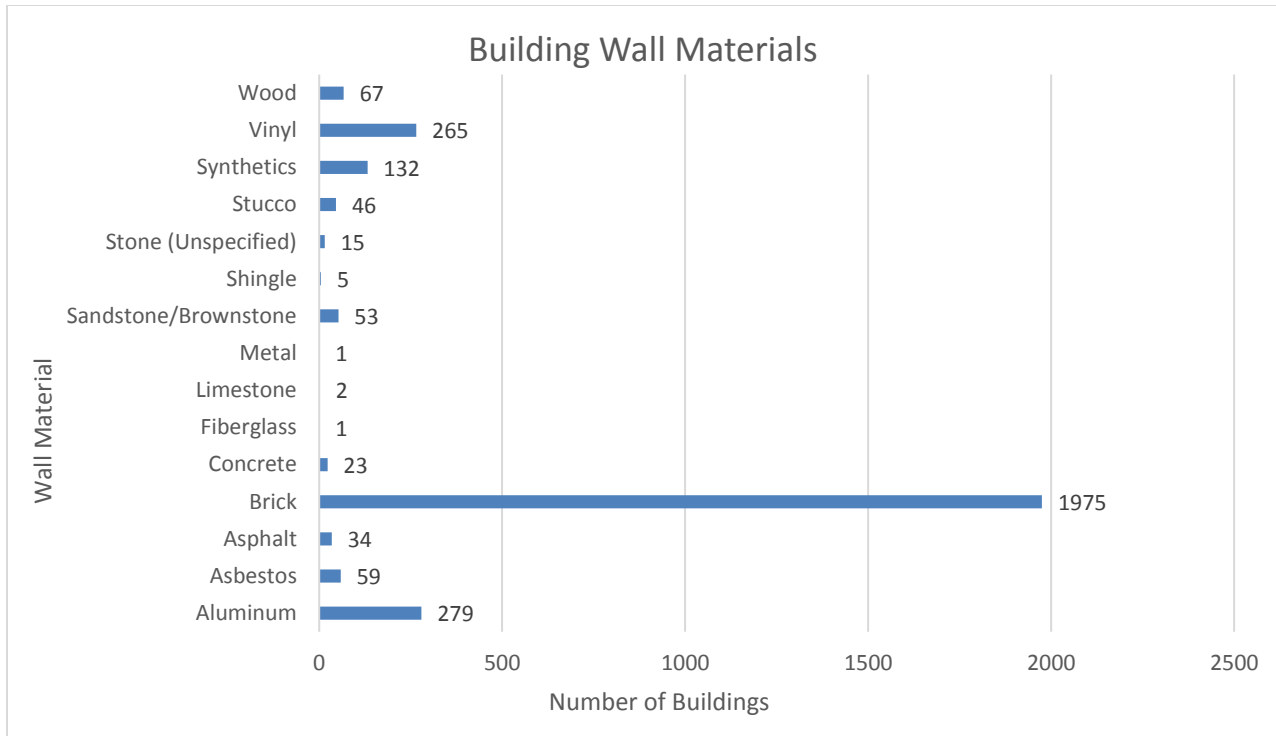
Types of Resources

Brighton Heights is overwhelmingly a residential community, with 2,842 resources whose current function is classified as domestic. Of these, 2,563 (90.2% are single dwellings) and 266 (9.4%) are multiple dwellings. Note that side-by-side duplexes are classified as single dwellings regardless of the number of parcels occupied by the pair of buildings, while up-and-down duplexes are classified as multiple dwellings. A total of 46 surveyed resources are classified as commerce/trade. Of these, 25 (54.3%) are classified as business, 1 (2.2%) is organizational, 7 (15.2%) are professional, 8 (17.4%) are restaurants (which also includes bars/taverns), and 5 (10.9%) are specialty stores. Eleven (11) religious buildings, 2 religious-related buildings, and 1 church school were surveyed. Other minor uses represented in the neighborhood include 2 public schools, 2 funeral homes, 1 fire station, 1 public works facility (ALCOSAN), 1 manufacturing facility, and 1 social/civic site. Fifty-one (51) sites were classified as “landscape,” which was typically used to classify lots used as side yards. Sites classified as landscape sub-types included 2 gardens, 3 parks, and 13 parking lots.

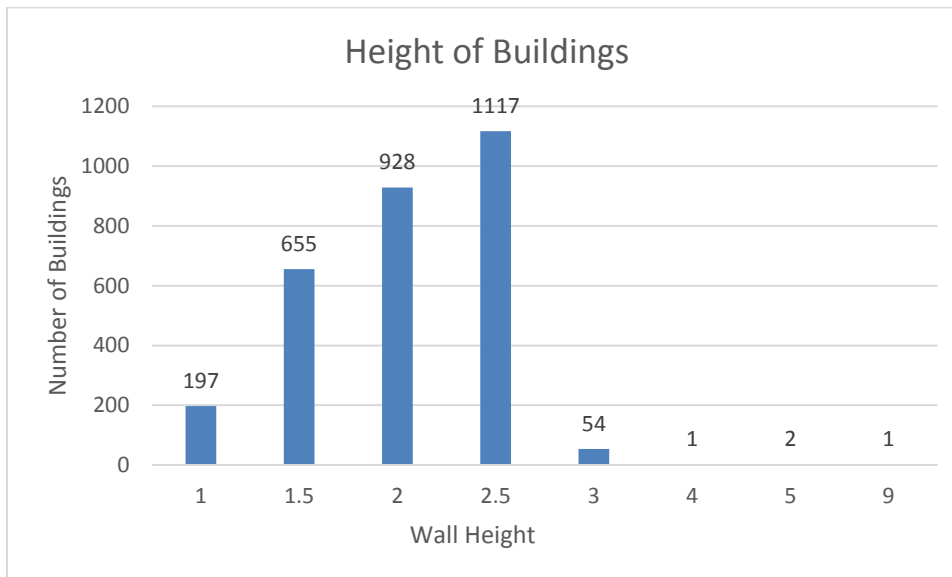


Twenty-two (22) distinct architectural styles are represented in by the 2,278 resources in Brighton Heights displaying stylistic articulation; this total includes 104 resources classified as “mixed” style and 284 resources classified as “other.” There were 497 (17.9%) resources classified as “no style.” The four most common architectural styles represented in the survey include Bungalow/Craftsman (850/37.3%), Colonial Revival (730/32.0%), Tudor Revival (121/5.3%), and Queen Anne (108/4.7%). Appendix B, Figure 6 shows the location buildings constructed in the four most common building styles in Brighton Heights.

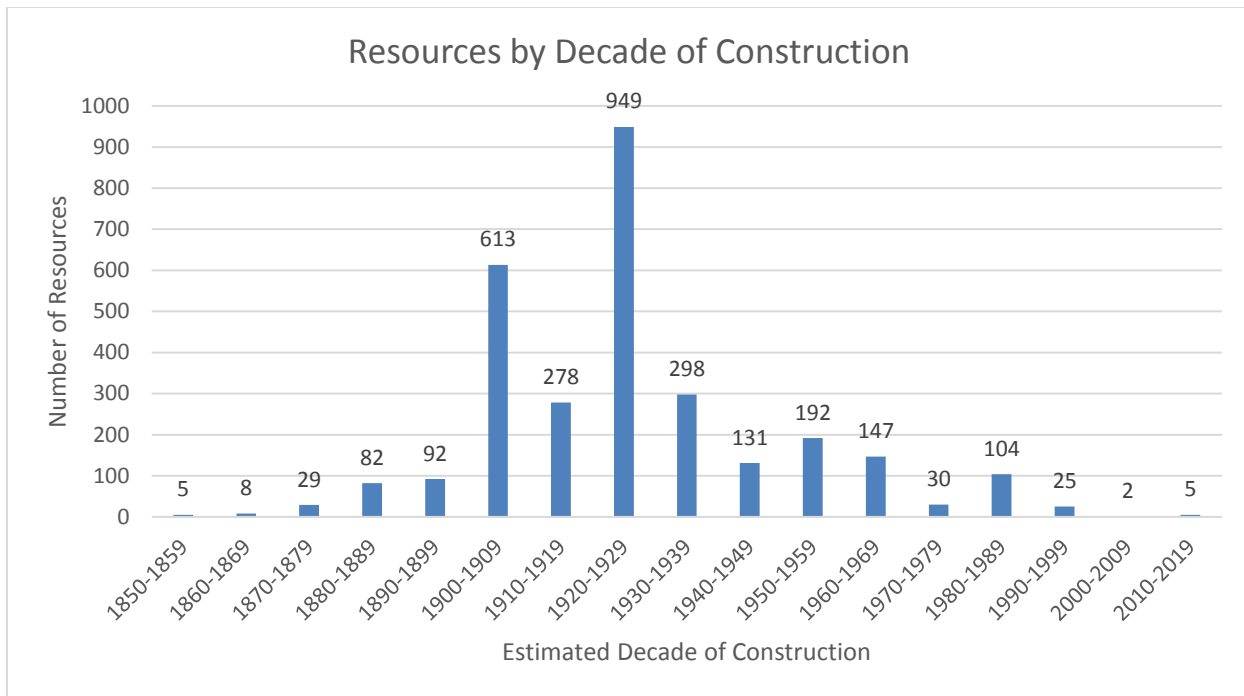
Of the 2,987 resources for which wall materials information was recorded, 2,068 (70%) were clad or constructed of masonry materials and 889 (30.0%) were clad in non-masonry materials. Fifteen (15) wall materials (as defined by PA SHPO standards listed in Appendix A) were observed in Brighton Heights. The five most common wall materials were: brick (1975/66.8%), aluminum (279/9.4%); vinyl (265/9.0%), synthetics (132/4.5%), and wood (67/2.3%). Only 8.6% of buildings originally exhibiting wood or wood shingle cladding retain their original cladding. The remaining 91.4% have been re-clad in substitute materials.



Of the 2,955 resources for which building height was recorded, two-thirds were 2- or 2.5-stories high. The survey recorded 197 (6.7%) 1-story buildings, 655 (22.2%) 1.5-story buildings, 928 (31.4%) 2-story buildings, 1,117 (37.8%) 2.5-story buildings, 54 (1.8%) 3-story buildings, 1 (0.025%) 4-story building, 2 (0.05%) 5-story buildings, and 1 (0.025%) 9-story building.



Brighton Heights contains resources constructed in every decade from ca. 1850 to the present, though the majority of extant buildings were constructed in the decades 1900-1909 (613/20.5%) and 1920-1930 (949/31.7%). The next two most represented decades are 1930-1939 (298/10.0%) and 1910-1919 (278/9.3%).



Integrity and Condition

Brighton Heights has overall integrity of location and setting overlooking the Ohio River on the hilly northern outskirts of the historic city of Allegheny. Its neighborhood fabric and character as a late-nineteenth to early-twentieth-century residential suburb are fairly intact. A number of resources from the area’s pre-1890 phase as a rural hinterland are nestled among its later suburban houses, providing a link to its early history. With little demolition of historic-era resources or post-1975 construction, the historic density of the middle-class residential neighborhood has been maintained. Therefore, integrity of feeling and association are strong.

Integrity of materials, design, and workmanship of Brighton Heights’ individual resources are moderate. Of 2,856 properties whose integrity was evaluated, the vast majority—75.8%—were ranked “medium.” This is a broad category which encompasses many buildings with alterations that diminish, but sustain, evidence of their original style. The most prevalent alterations are the covering of original siding and/or trim with artificial materials and the replacement of original windows and/or alteration of original openings. Additions that alter massing are present in the survey area but are less common due to the close siting of many properties. The era of most of these alterations appears to be ca. 1960-present. Most properties are well-maintained and in good condition.

High-integrity resources, whose original materials, design, and workmanship have been maintained or restored, represented only 9.4% of those surveyed. A slightly larger number of properties, 14.8%, had low integrity.

Recommendations & Conclusions

Because this survey was designed to serve both the City of Pittsburgh and the PA SHPO, recommendations have been formulated for potential NRHP eligibility evaluations and for the use of survey data under the City of Pittsburgh's Historic Preservation Ordinance. We also bear in mind that successful historic preservation may take place independent of formal designation. Other recommendations pertain to properties meriting intensive-level study, and the overall methodology of this survey effort, in general.

Eligibility of Resources for National Register and City Listing

The National Park Service defines a district as a type of resource that "possesses a significant concentration, linkage, or continuity of sites, buildings, structures, or objects united historically or aesthetically by plan or physical development" (*National Register Bulletin: How to Apply the National Register Criteria for Evaluation*, 2002).

Brighton Heights contains large contiguous areas of buildings between 50 and 150 years old; few vacant lots; and little intrusive modern construction. The vast majority (75.8%) of resources display medium integrity; that is, they have been altered, but their materials and design features still express their period of construction. Primarily, the neighborhood is a residential streetcar suburb characteristic of the decades around the late-nineteenth and early-twentieth centuries. However, this survey did not find the neighborhood of Brighton Heights as whole to possess the distinctive qualities of association, architecture, or integrity suggestive of eligibility as a single, contiguous historic district. Nor did the survey find smaller, clearly-bounded sections within Brighton Heights whose buildings shared these qualities.

Scattered throughout the neighborhood, but not linked in contiguous groups, the survey found individual resources with potential historical and/or architectural significance. In particular, buildings in Brighton Heights designed by the important local architect Frederick Osterling should be studied in context with Osterling's other commissions throughout Pittsburgh and the region to gain a more robust picture of this architect's body of work. Eligibility of Osterling's work for the NRHP should be sought via a Multiple Property Documentation Form.

- 1. Recommend a determination of eligibility for a Multiple Property Documentation Form of works by Frederick Osterling.***

City of Pittsburgh Neighborhood Conservation District Potential

Because Brighton Heights is not experiencing a significant level of development pressure or changes in use of existing properties, there is not a great urgency to establish a Neighborhood Conservation District or Districts, though it does retain the requisite character and qualities (including architectural integrity and common pattern of development) desirable in such districts. This is not to say that the neighborhood could not benefit from the additional level of zoning controls commonly used in such districts, such as

minimum and maximum lot coverage and height requirements, stricter guidelines regarding building setbacks, curb cuts, garage additions, use of accessory structures, scale of additions, and the review of major exterior alterations such as addition and removal of porches and changes to the size and location of door and window openings. With increasing development pressure in other North Side neighborhoods, it is likely that development pressure will soon increase in conveniently situated and stable residential districts like Brighton Heights. Moreover, there is a significant benefit in establishing neighborhood conservation districts proactively, before significant changes to neighborhood's character have occurred. If the Brighton Heights community were to pursue establishment of a conservation district (s) in the neighborhood, it is recommended that the list of "Listed, Determined Eligible, and Potential Individually Eligible Buildings" in Appendix C, Table 2 be used as a preliminary list of buildings that could qualify as "Recognized Neighborhood Assets." In addition to the neighborhood as a whole, potential sub-areas that could be likely candidates for conservation district(s) include the Termon Avenue, California Avenue, Brighton Road, Fleming Avenue, and McClure Avenue corridors, which are the areas mostly likely to experience large-scale redevelopment projects or limited development of a different character than surrounding historic-age buildings.

Intensive Level Survey Recommendations

All of the resources rated "Potential Individually Eligible" in Appendix C, Table 2, "Listed, Determined Eligible, and Potential Individually Eligible Resources," are recommended for further study or intensive-level survey. Based on appearance and available background information, these resources have the potential to be eligible for listing in the NRHP and/or as individually-designated City Historic Landmarks.

- 2. Recommend resources identified as "Potential Individually Eligible" in Table 2 for Intensive-Level survey.***
- 3. Recommend resources identified as "Potential Individually Eligible" in Table 2 with pre-existing Intensive-Level documentation, to be determined eligible for listing in the NRHP.***

Use of Survey Data by City of Pittsburgh

Eligibility for the NRHP is not determinative of eligibility for City historic designation. Moreover, it is not the policy or practice of the City of Pittsburgh to initiate nominations for city historic designation, but rather to evaluate and act upon nominations submitted by community members, organizations, and leaders. Therefore, recommendations for use of survey data by the City of Pittsburgh pertain to the Historic Review Commission's responsibilities under the City of Pittsburgh Historic Preservation Ordinance, §1101.07(b), to:

- Carry on educational activities in furtherance of the purpose of [the Historic Preservation Ordinance];
- Act in an advisory role to City departments and agencies related to preservation matters;

- Act as a catalyst to expedite the flow of projects through departments and agencies;
- Facilitate the redevelopment of historic structures and districts in accordance with approved development plans of the city;
- Act as liaison on behalf of the City with preservation organizations, professional societies, community and other groups, private property owners, and interested citizens, concerning conservation of the historic resources of the city;
- Act as a liaison on behalf of the City with the state Historic Preservation Officer, agencies of the federal government, the National Advisory Council on Historic Preservation, and the National Trust for Historic Preservation, concerning the historic resources of the city;
- Prepare plans for the conservation and development of historic resources;
- Undertake or encourage and facilitate the documentation of the architecture and history of the City's historic resources.

In furtherance of these goals, it is understood that the Department of City Planning intends to fully integrate the list of Potential Individually Eligible Resources and other survey data into its Geographic Information Systems (GIS), so that it may serve as a tool in all aspects of implementing the City of Pittsburgh's comprehensive plan. In Brighton Heights, which does not have a tradition of historic preservation or an established identity as a location of historic resources, this will be important to highlight those potentially eligible resources until such time as any formal efforts are organized to maintain and preserve them.

An unexpected finding of this survey was the number of older houses which pre-date Brighton Heights' primary period of development (1890-1930). To highlight this, buildings with construction dates known or estimated to be earlier than 1885 have been called out in a separate table (Appendix C, Table 4). This table includes all properties from this time period organized by construction date, regardless of integrity. Those with construction dates prior to 1860 should be added to the list of "Pre-Civil War Buildings in Pittsburgh" maintained by the Historic Review Commission. As an informal inventory of the oldest buildings in the city, this list is an important planning reference with the potential to inform future preservation initiatives. In the last two decades, the Cooper and Bausse houses, which date from the 1850s and 1860s, respectively were demolished and their sites are open space (one is yard while the other remains vacant). It is hoped that this report will increase awareness and foster maintenance and preservation of historic resources connected with Brighton Heights's period of early settlement.

4. Recommend that the Historic Review Commission add resources built before 1860 from Appendix C, Table 5 to its informal inventory of "Pre-Civil War Buildings in Pittsburgh."

In order to keep Architectural Inventory survey data up to date, it is recommended that the Department of City Planning coordinate with other city and county agencies to obtain and periodically update the

Architectural Inventory database with information related to building construction or demolition. For example, on a regular basis, data related to building demolitions and construction could be cross referenced with data from the Department of Permits, Licenses, and Inspection and Allegheny County Assessor. Such interim data updates could utilize City Planning interns and would not typically require field checking.

As City Planning completes surveys of Pittsburgh neighborhoods, it is recommended that the survey data be shared with other community stakeholders and the PA SHPO to ensure its long-term preservation. An electronic database file (such as Microsoft Access) could be created with essential building attribute fields and photographs and should be saved on disk. A second file should be created in PDF format to ensure accessibility as computer programs and file compatibility change over time. Ideally, at least two paper copies of the survey data should be made. One paper copy would be kept in the City of Pittsburgh Archives and the other would be curated at a local independent archive. Possible community partners for data sharing are the Pittsburgh History and Landmarks Foundation, the Pennsylvania Department of the Carnegie Library of Pittsburgh and its Woods Run branch, the Archives of Industrial Society at the University of Pittsburgh, the Architectural Archives at Carnegie Mellon University, and the archives maintained by Preservation Pittsburgh.

- 5. Recommend the Architectural Inventory survey data, which has been incorporated into the City's GIS, be utilized while planning for the city, and when implementing aspects of the comprehensive plan.***
- 6. It is recommended that Pittsburgh Department of City Planning develop best practices to keep the database and GIS files relevant and useful in the long term and ensure its archival stability.***

It is also recommended that the Department of City Planning, through its Historic Review Commission, Historic Preservation Planner, and relevant Neighborhood Planner, continue the practice—piloted in Sector 1—of sharing survey results with the survey community in a meeting. In areas which have not traditionally had a strong culture of preservation awareness or action, including Brighton Heights, the purpose will be to start a conversation about historic preservation in the surveyed community. Meetings should include a variety of stakeholders, including local community groups, preservation organizations, and residents and property owners, as well as Historic Review Commission representative(s), city officials, and PA SHPO staff. Ideally, the survey area's City Council representative would host the meeting at a location within the survey area. A typical meeting agenda might be:

- Introductory presentation about the benefits of historic preservation (for “new” communities) or the accomplishments of historic preservation to date (for “experienced” communities);
- Summary overview of historic preservation tools and practices (NRHP, local designation, tax credits, etc.);
- Description of survey activity and presentation of results in that neighborhood or sector;

- Discussion of how the City will use data and possibilities for how the community might use it;
- Question and answer.

7. Recommend the results of the Architectural Inventory and survey data be shared with subject neighborhood at a neighborhood or district meeting.

Methodology of the Project

Within the confines of the current project, surveyors gathered data on 67 previously surveyed resources and 3,217 newly surveyed resources (see Table 1, below, for estimates of survey completion; Appendix C, Table 5 for a list of newly surveyed resources).

Table 1: Survey Completion			
	Surveyed Parcels to Date (Architectural Inventory Phases 1-7)	# Parcels City-wide	% Complete City-wide
Not Previously Surveyed	11, 936	139,375	8.6%
Previously Surveyed	751*	13,385	5.6%
Total	12,687*	152,760	8.3%
<i>* Previously Surveyed refers to parcels surveyed prior to the commencement of the Pittsburgh Architectural Inventory. This number excludes 53 previously surveyed resources in Sector 1 whose tax parcels have been abolished.</i>			

Surveyed Properties

The survey of Brighton Heights is the seventh to utilize an on-line, tablet-based data collection method piloted in 2014 in City Planning Sector 1. It is the second survey to use new, MS Windows-platform tablets purchased by Michael Baker after the City retired the iPads utilized for previous surveys. Survey team members also carried wireless hot spots (also purchased by Michael Baker) to ensure consistent wireless coverage needed to save and update data throughout the survey area. The same data collection application used in previous surveys, Collector for ArcGIS, was loaded onto the new tablets for use in the field.

One variance in this survey methodology was that PA SHPO minimum record data were collected for all post-1975 properties. This decision was made by surveyors, partly because of the relatively low number of post-1975 properties in the survey area and partly because the majority of post-1975 properties are located in two large developments where properties are nearly identical. As a result, surveyors only had to photograph these properties in the field and mark the record completed. The remaining data fields could be quickly completed for each group in MS Excel. Because PA SHPO minimum record data were collected for post-1975 properties and many of these properties are now 30-40 years old, it was decided

to assign new key numbers to them so that their records could be incorporated into PA SHPO's CRGIS database. Key numbers were not assigned to vacant parcels, side yards, parking lots, and landscape features that post-date 1975.

During this survey, the project team experienced both familiar and new problems with hardware and software. A persistent hardware problem throughout all the City surveys has been the limited battery life (less than an 8-hour work day) of each tablet. In the past, the City had enough iPads to equip each member of the survey team with two tablets. Or, if a large team required the use of all the tablets at once, we were able to utilize portable battery packs to recharge the tablets in the field. The new tablets are not compatible with mobile chargers, and there are not enough of them to assign two to each surveyor. The survey team relied on electrical outlets in establishments during lunch breaks to recharge the tablets halfway through the day.

A software problem experienced in the previous survey (West End-Elliott) again interfered with the effectiveness of data collection in the current survey: the individual property photographs failed to save for about 10% of total non-vacant resources surveyed. This happened even though the photographs were taken and appeared to save successfully at the time the record was created. The failures happened unpredictably, making them difficult to catch, track, and correct in the field. The review of the total data collected at the end of the survey confirmed that 291 records for non-vacant properties lacked photographic attachments. An information technology expert at Michael Baker identified this as a known bug in Windows-based ArcGIS Collector application. Unfortunately, it is not expected that ArcGIS will correct the problem in the near future. Therefore, the conditions necessary to cause a loss of photographs have been documented and will be shared with surveyors in future projects so that the problem does not persist. Because it was not feasible to re-take all 291 missing photographs after the survey was completed, the survey team re-took missing pictures only for resources marked "yes" in the Potentially Individually Eligible field.

Other, persistent problems with survey methodology mostly pertain to gaps between data collection in the field and its accurate representation in tables and maps, which need to be created afterward in the office. Because mapping is generated on the basis of tax parcels, it cannot represent all of the data collected in the field, for example: multiple addresses and/or multiple uses per parcel, and/or multiple uses in a single building, complex, or group of related buildings. A second "Use" field would allow the collection of more complete data, but it would not solve the issue of overly-simplistic mapping.

Bibliography

- American Architect and Building News*, Vol. 53. Boston: J.R. Osgood & Co., 1896
- Atlas of the Cities of Pittsburgh, Allegheny, and the Adjoining Boroughs*. Philadelphia: G. M. Hopkins and Co., 1872
- Atlas of the Cities of Pittsburgh and Allegheny*. Philadelphia: G. M. Hopkins and Co., 1882
- Atlas of Greater Pittsburgh*. Philadelphia: G. M. Hopkins and Co., 1910
- Beers, S.N and F.W. Beers. *Map of Allegheny Co., Pennsylvania: from actual surveys*. Philadelphia: Smith, Gallup, and Hewitt, 1862
- Brighton Heights House Tour Committee. Brighton Heights House Tour brochures, various years
- Brown, Eliza Smith. *African American Historic Sites Survey of Allegheny County*. Pennsylvania Historical and Museum Commission: 1994
- Canning, John J. "Davisville to Brighton Heights: A Historical Sketch of the Early History and Development of an Allegheny City Neighborhood." Pittsburgh, 1998
- Canning, John J. "Osterling in Brighton Heights." Pittsburgh: Allegheny City Society, 2002
- Cantrell, Joann. "The Odd Fellows Home for Orphans, My Grandmother's 'Home.'" *Pittsburgh Post-Gazette*, March 6, 2011
- Davis, Christine. "St. John's General Hospital." Pittsburgh History & Landmarks Foundation: *PHLF News*, June 2003
- Dennis, Stephen Neal. *Keep Tryst: The Walkers of Pittsburgh and the Sewickley Valley*. Privately published by Hay Walker IV and William Wood Walker, 2004
- Floyd, Margaret Henderson. *Architecture After Richardson: Regionalism Before Modernism—Longfellow, Alden, and Harlow in Boston and Pittsburgh*. Chicago: University of Chicago Press, 1994
- Historic Review Commission of Pittsburgh. "Pittsburgh Register of Historic Places." Pittsburgh Department of City Planning, 1993
- Little Sisters of the Poor website: <http://www.littlesistersofthepoorpittsburgh.org/history/>
- McKay, Gretchen. "Osterling Flats Combine Architect's Classic Style, Loft Space." *Pittsburgh Post-Gazette*, May 3, 2003
- "Ohio River Boulevard." <http://www.gribblenation.com/swparoads/orb/>

Pittsburgh Department of City Planning. PreservePGH website.

<http://exchange.planpgh.com/portal/preserve/preservepgh?pointId=251910#document-251910>.

Pittsburgh Department of City Planning. "A Community Profile of Brighton Heights." August 1974.

https://historicpittsburgh.org/islandora/object/pitt%3A31735070065945/from_search/efbdf0447ba52e726ad4747db956c722-68#page/1/mode/2up

Pittsburgh Neighborhood Alliance. "An Atlas of the Brighton Heights Neighborhood." 1977.

https://historicpittsburgh.org/islandora/object/pitt:31735070288729/from_search/efbdf0447ba52e726ad4747db956c722-0#page/4/mode/2up

Ramey, Jessie. *Child Care in Black and White: Working Parents and the History of Orphanages*. Urbana: University of Illinois Press, 2012

Real Estate Plat Book of City of Allegheny, Vol. 1. Philadelphia: G. M. Hopkins and Co., 1890

Real Estate Plat Book of City of Allegheny, Vol. 2. Philadelphia: G. M. Hopkins and Co., 1902

Real Estate Plat Book of City of Pittsburgh, Vol. 5. Philadelphia: G. M. Hopkins and Co., 1925

Three Rivers Youth. "Annual Report 2014-2015." Pittsburgh, PA: Three Rivers Youth, 2016

http://www.threeriversyouth.org/7431_Annual_Report_16.pdf

Walker, Susan Cooper, as told to Catherine Barker. *When I Look Back and Think*. Maryville, TN: privately printed, 1943

Appendix A: Attribute Fields – PA SHPO & City of Pittsburgh Survey Requirements

Attributes (for each address point surveyed)

As per City of Pittsburgh: Checkboxes for the following categories:

- Potentially Eligible Individual
- Potentially Eligible District
- Vacant – Not Surveyed
- Post 1975 – Surveyed
- Integrity LOW – Surveyed
- Integrity MED – Surveyed
- Integrity HIGH – Surveyed

As per PA SHPO Minimum Record for CRGIS:

- Historic Name, or blank if there is none
- Resource Type (NR category)
 - Building
 - Site
 - Object
 - Structure
 - District
- Tax Parcel (Allegheny County Lot-and-Block number)
- Location (when address and/or tax parcel is absent)
- USGS Quad
- UTM Zone
- Lat/Long. Coordinates for each address point
- Address
- City
- Municipality
- County
- Zip Code
- Owner Type (public, private, or corporate)
- Owner Name
- Number of resources
- Bays Wide
- Stories
- Key Number

- Inventory ID Number
- Associated Resources
- National Register Status
 - Undetermined
 - NR Listed
 - NR Eligible
 - NR Listed District
 - NR Eligible District
- Year Built 1
- Year Built 2 (Additions/alterations)
- Date of Survey Form (date of data collection)
- Surveyor Name
- Project Name
- Photographs/jpgs
- Style (primary style and secondary style, if applicable)
 - Colonial
 - Georgian
 - French Colonial
 - Spanish Colonial
 - Dutch Colonial
 - Postmedieval
 - English
 - Early Republican
 - Federal
 - Early Classical
 - Republican
 - Mid-19TH Century
 - Greek revival
 - Gothic Revival
 - Italian Villa
 - Exotic Revival
 - Late Victorian
 - Gothic
 - Italianate
 - Second Empire
 - Stick/Eastlake
 - Queen Anne
 - Shingle Style
 - Romanesque
 - Renaissance
 - Octagon Mode
 - Late 19TH & 20TH Century Revivals
 - Colonial Revival
 - Classical Revival
 - Tudor Revival
 - Late Gothic Revival
 - Mission/Spanish

- Beaux Arts
- Italian Renaissance
- French Renaissance
- Late 19TH & Early 20TH Century American Movements
 - Prairie School
 - Commercial Style
 - Chicago
 - Skyscraper
 - Bungalow/Craftsman
- Modern Movement
 - Moderne
 - International Style
 - Art Deco
- Other
- No Style
- Mixed
- Exterior Materials (complete for wall, foundation, roof, and “other,” if needed)
 - Adobe
 - Aluminum
 - Asbestos
 - Asphalt
 - Brick
 - Bronze
 - Cast Iron
 - Ceramic tile
 - Cloth/Canvas
 - Concrete
 - Copper
 - Earth
 - Fiber glass
 - Glass
 - Granite
 - Iron
 - Lead
 - Limestone
 - Log
 - Marble
 - Metal, unspecified
 - Nickel
 - Other
 - Plastic
 - Plywood/particle board
 - Rubber
 - Sandstone/Brownstone
 - Shake
 - Shingle
 - Slate

- Steel
- Stone, unspecified
- Stucco
- Synthetics
- Terra cotta
- Tin
- Vinyl
- Weatherboard
- Wood
- Wrought iron
- Function/Sub-Function/Particular Use (completed for both historic and current use)
 - Domestic
 - Single dwelling
 - Multiple dwelling
 - Secondary structure
 - Hotel
 - Institutional housing
 - Camp
 - Village site (Archaeology)
 - Commerce/Trade
 - Business
 - Professional
 - Organizational
 - Financial organization
 - Specialty store
 - Department store
 - Restaurant
 - Warehouse
 - Trade (Archaeology)
 - Social
 - Meeting hall
 - Club house
 - Civic
 - Government
 - Capitol
 - City hall
 - Correctional facility
 - Fire station
 - Governmental office
 - Diplomatic building
 - Custom house
 - Post office
 - Public works
 - Courthouse
 - Education
 - School

- College
- Library
- Research facility
- Education-related housing
- Religion
 - Religious structure
 - Ceremonial site
 - Church school
 - Church-related residence
- Funerary
 - Cemetery
 - Graves/burials
 - Mortuary
- Recreation/Culture
 - Theater
 - Auditorium
 - Museum
 - Music facility
 - Sports facility
 - Outdoor recreation
 - Fair
 - Monument/marker
 - Work of art
- Agriculture/Subsistence
 - Processing
 - Storage
 - Agricultural field
 - Animal facility
 - Fishing facility or site
 - Agricultural outbuilding
 - Horticultural facility
 - Irrigation facility
- Industry/Processing/Extraction
 - Manufacturing facility
 - Extractive facility
 - Waterworks
 - Energy facility
 - Communications facility
 - Processing site (Archaeology)
- Health Care
 - Hospital
 - Clinic
 - Sanitarium
 - Medical business/office
 - Resort
- Defense

- Arms storage
- Fortification
- Military facility
- Battle site
- Coast Guard facility
- Naval facility
- Air facility
- Landscape
 - Parking lot
 - Park
 - Plaza
 - Garden
 - Forest
 - Unoccupied land
 - Underwater
 - Natural feature
 - Street furniture/object
 - Conservation area
- Transportation
 - Rail-related
 - Air-related
 - Water-related
 - Road-related (Vehicular)
 - Pedestrian-related
- Work in Progress
- Unknown
- Vacant/Not in use
- Other

Appendix B: Maps and Figures

Figure 1: Architectural Inventory for the City of Pittsburgh
Overview of Planning Sector 2: Upper North Side

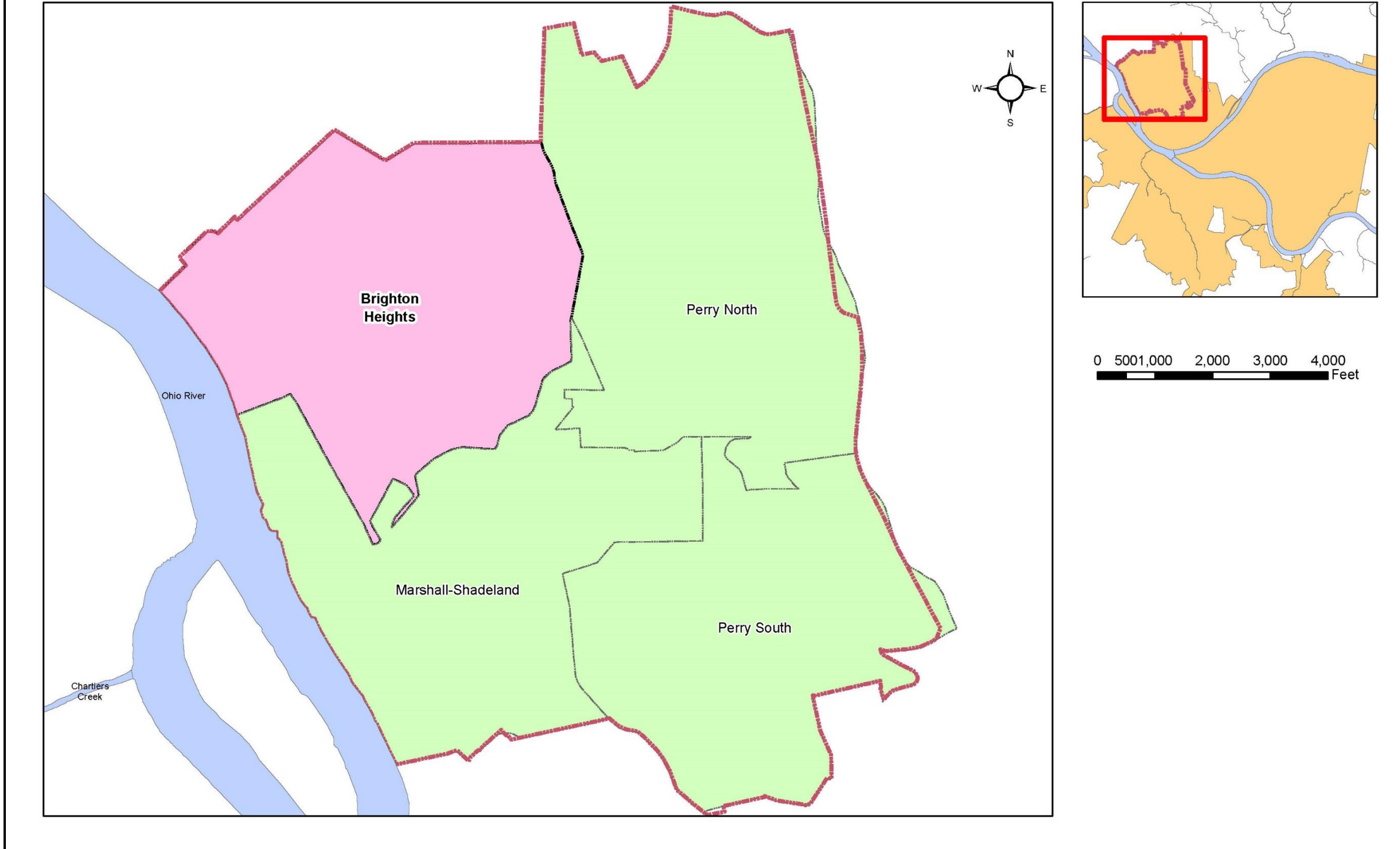


Figure 1: Overview of Planning Sector 2, Upper North Side.

**Figure 2: Architectural Inventory for the City of Pittsburgh
Previously and Newly Surveyed Resources**

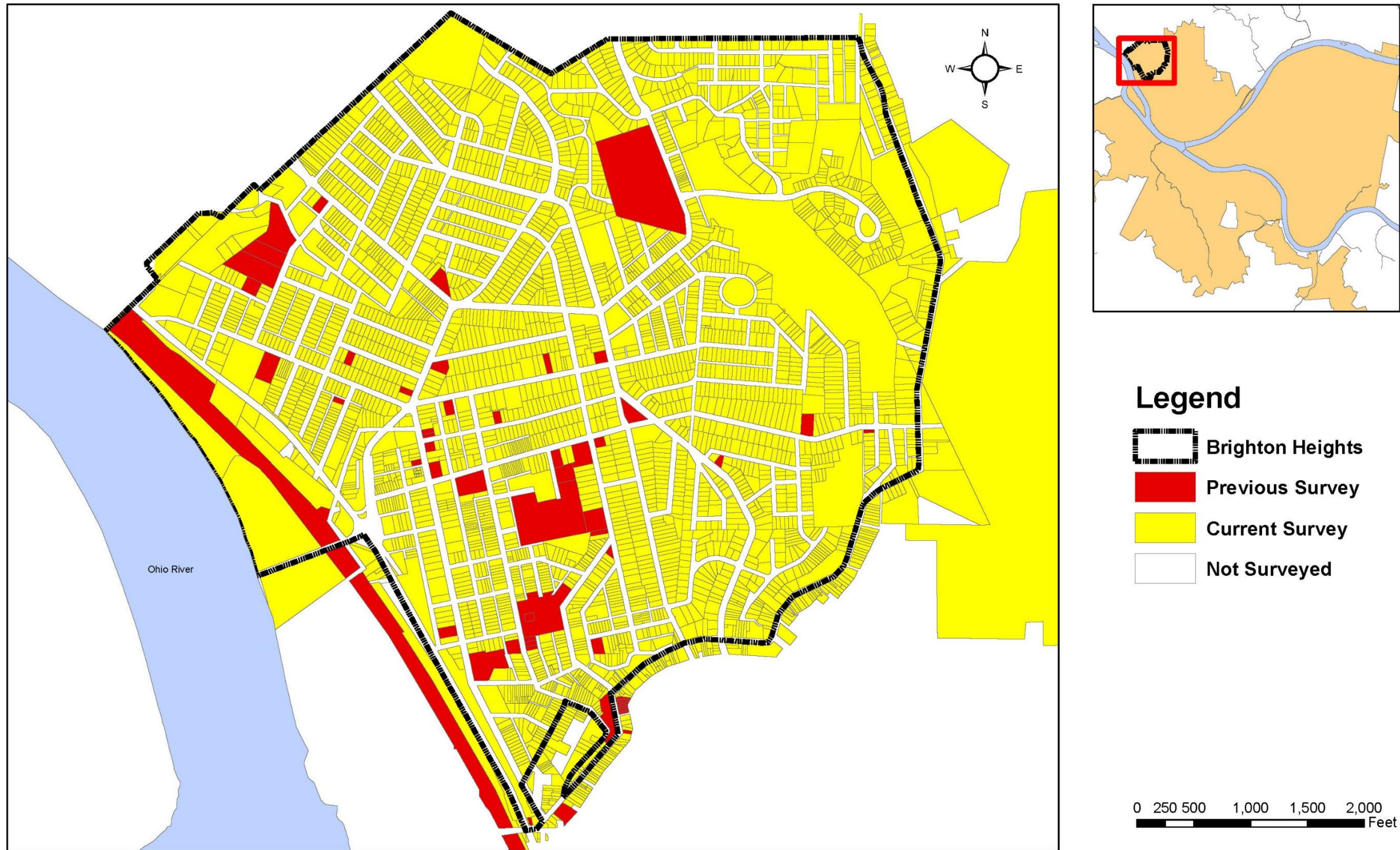


Figure 2: Previously and Newly Surveyed Resources.

**Figure 3: Architectural Inventory for the City of Pittsburgh
Historical Integrity of Surveyed Parcels**

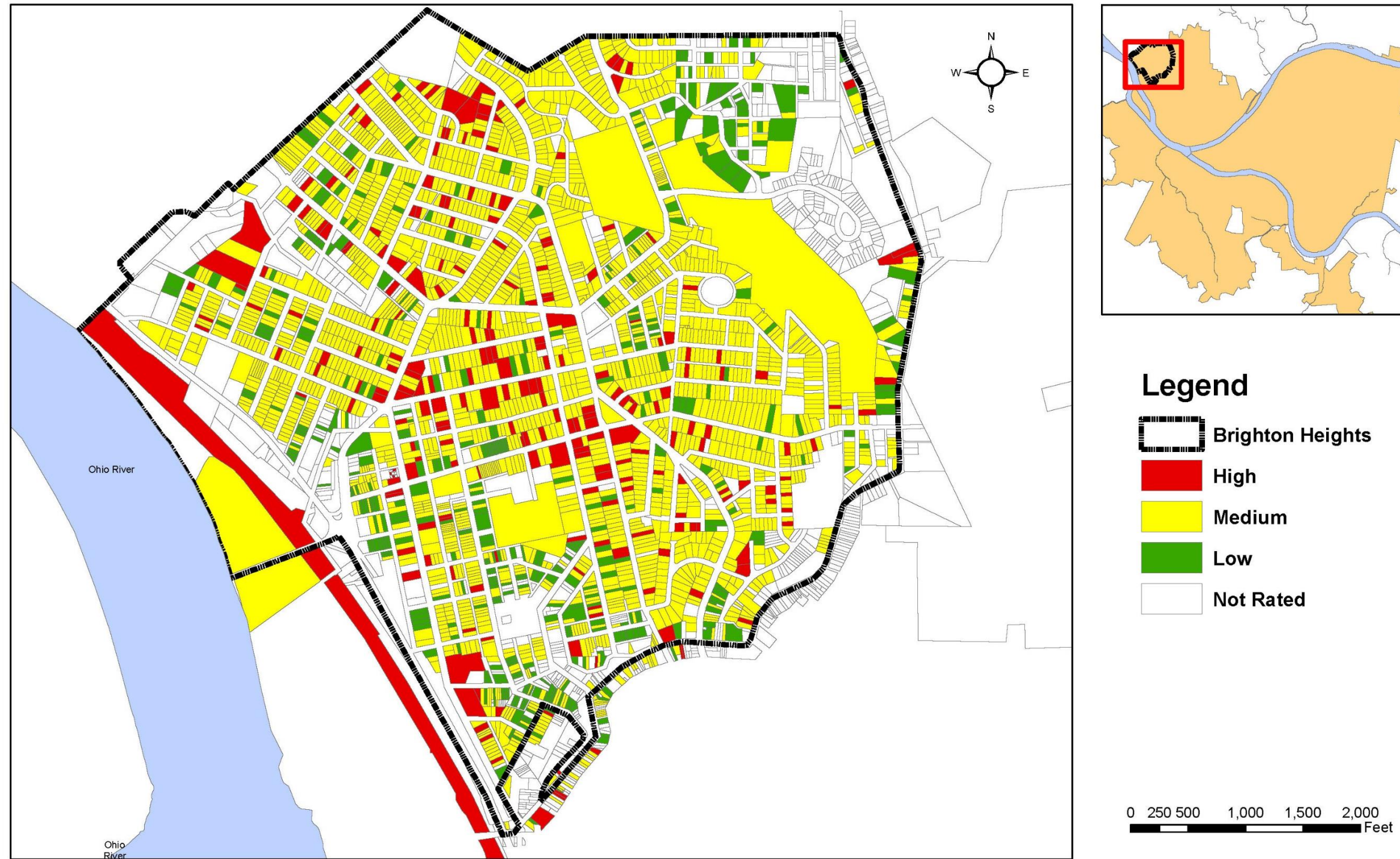


Figure 3: Historical Integrity of Surveyed Parcels.

**Figure 4: Architectural Inventory for the City of Pittsburgh
Locations of Pre-1885 Resources**

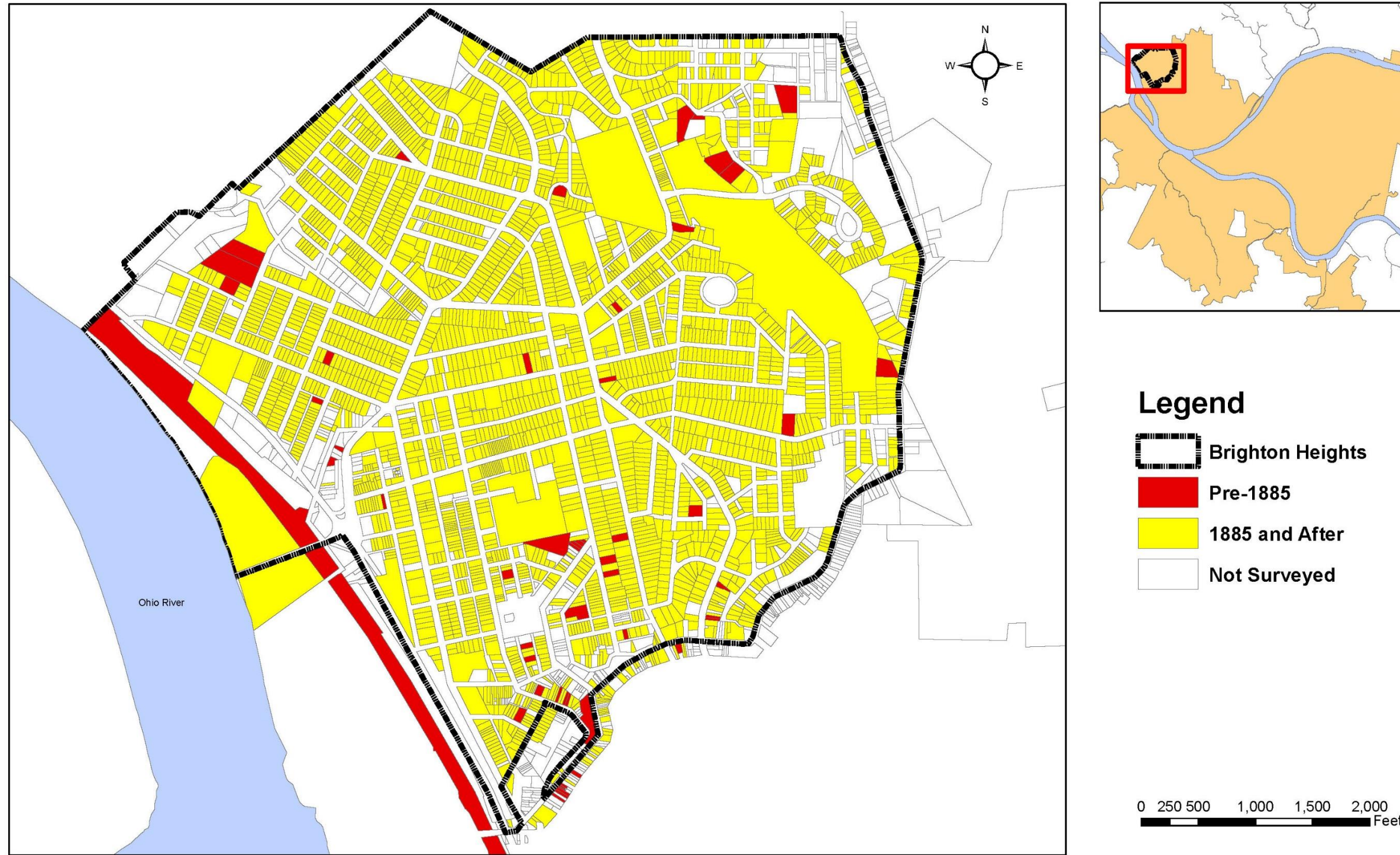


Figure 4: Locations of Pre-1885 Resources.

**Figure 5: Architectural Inventory for the City of Pittsburgh
Locations of Potential Individually Eligible Resources**

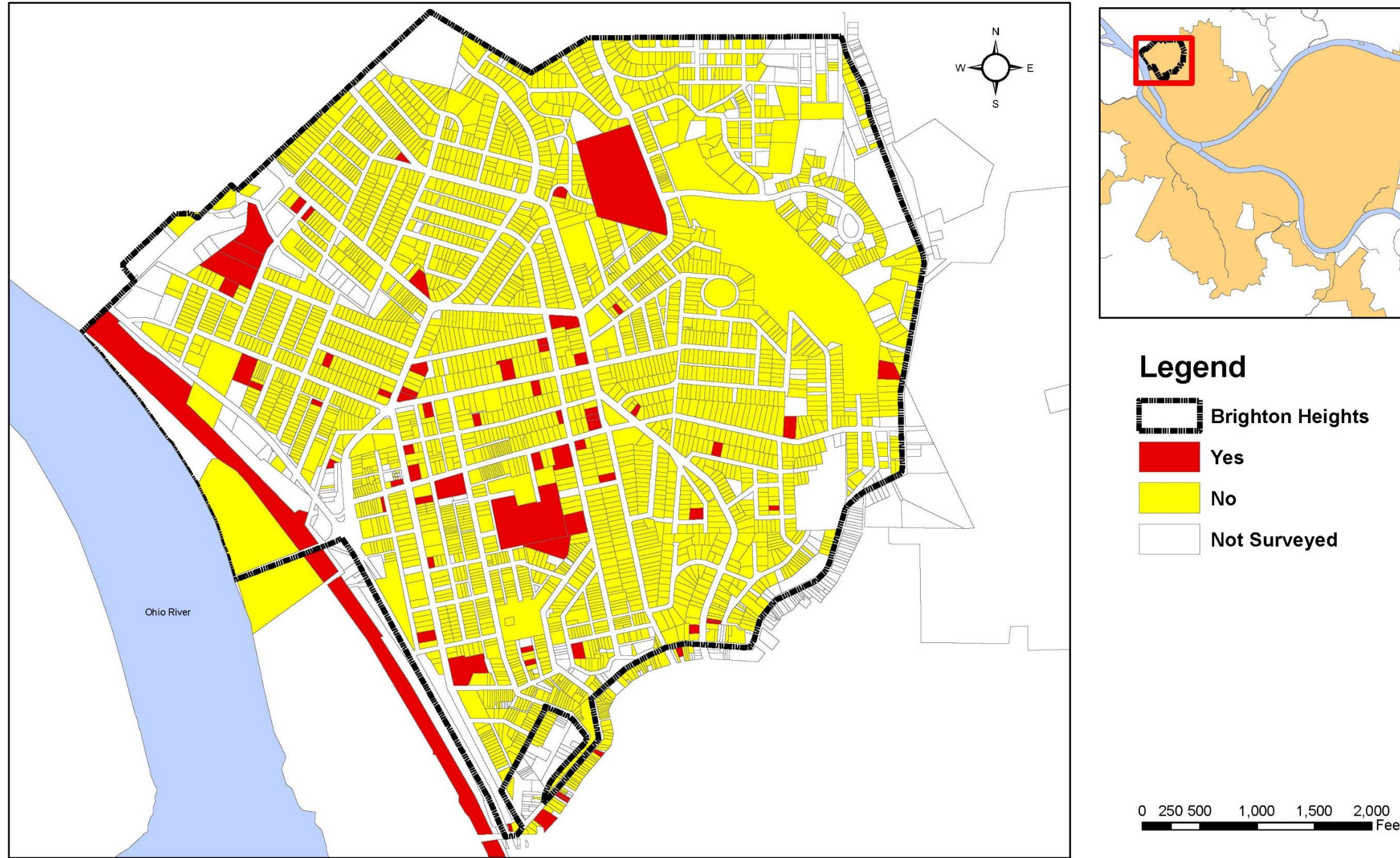


Figure 5: Locations of Potential Individually Eligible Resources.

**Figure 6: Architectural Inventory for the City of Pittsburgh
Geographic Distribution of the Four Most Common Building Styles in the Surveyed Area**

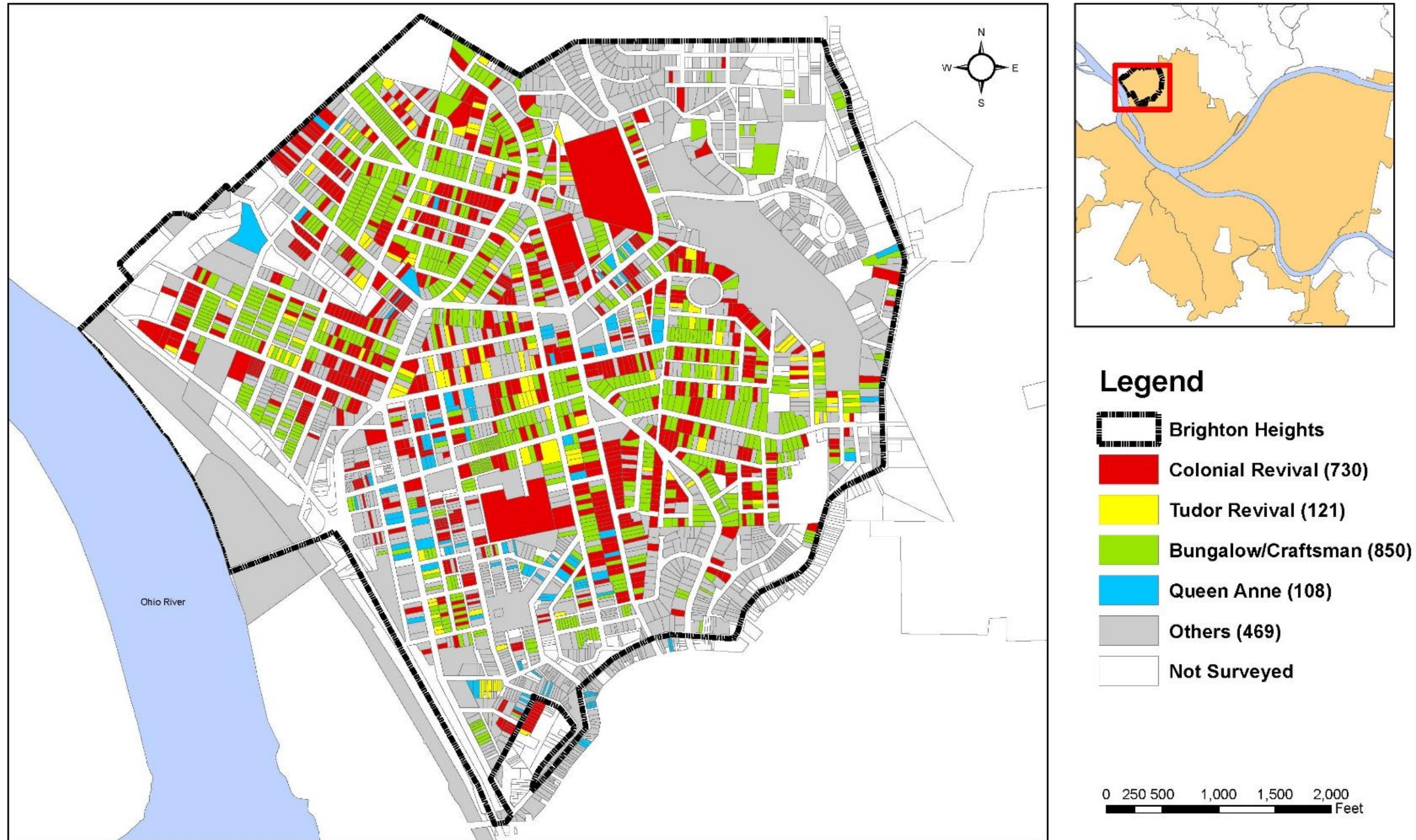













Figure 6: Geographic Distribution of the Four Most Common Building Styles in the Surveyed Area.

Appendix C: Tables







Table 2: Listed, Determined Eligible, and Potential Individually Eligible Resources

Photograph	Historic Name	Address # Low	Address # High	Street Name	Lot-and-Block	Status	Style	Current Function	Integrity	Wall Materials	Date	CRGIS Inventory ID #
	W F RICHARDSON HOUSE	3238		BAINTON	75-S-27-01	Unevaluated	Late Victorian - Italianate	Domestic - Multiple Dwelling	Medium	Brick	1865	837692.0001
	James P. Wall Memorial Home	1028		BENTON	114-H-250	Unevaluated	L 19 & 20 Century Revivals - Colonial Revival	Domestic - Institutional Housing	Medium	Brick	1922	3991.0001
	Carnegie Library Woods Run Branch (former)	3309		BRIGHTON	76-J-15	Unevaluated	No Style	Commerce/Trade - Business	Medium	Brick	1915	837528.0001
	None	3314		BRIGHTON	76-J-32	Unevaluated	No Style	Domestic - Single Dwelling	Medium	Vinyl	1870	837485.0002
	None	3316		BRIGHTON	76-J-31	Unevaluated	No Style	Domestic - Single Dwelling	Medium	Vinyl	1870	837485.0003







Photograph	Historic Name	Address # Low	Address # High	Street Name	Lot-and-Block	Status	Style	Current Function	Integrity	Wall Materials	Date	CRGIS Inventory ID #
	None	3604		BRIGHTON	114-S-302	Unevaluated	L 19 & 20 Century Revivals - Mission/Spanish	Domestic - Single Dwelling	High	Stucco	1920	838557.0001
	Brighton-McClure Presbyterian Church	3737		BRIGHTON	114-S-108	Unevaluated	L 19 & 20 Century Revivals - Late Gothic Revival	Religion - Religious Structure	High	Sandstone/Brownstone	1911	840182.0001
	None	4001		BRIGHTON	114-F-69	Unevaluated	L 19 & E 20 Cen Am Mov - Bungalow/Craftsman	Domestic - Single Dwelling	Medium	Vinyl	1860	837971.0001
	St. Francis Xavier RC Church	3250		CALIFORNIA	75-L-142	Unevaluated	L 19 & 20 Century Revivals - Late Gothic Revival	Religion - Religious Structure	High	Brick	1926	3992.0003
	CALIFORNIA AVENUE METHODIST EPISCOPAL CHURCH	3403		CALIFORNIA	75-L-38	Unevaluated	Late Victorian - Romanesque	Vacant/Not In Use	Medium	Brick	1895	3993.0001
	None	3500		CALIFORNIA	75-G-73	Unevaluated	L 19 & 20 Century Revivals - Tudor Revival	Domestic - Single Dwelling	High	Brick	1930	837972.0001







Photograph	Historic Name	Address # Low	Address # High	Street Name	Lot-and-Block	Status	Style	Current Function	Integrity	Wall Materials	Date	CRGIS Inventory ID #
	None	3548		CALIFORNIA	75-C-35	Unevaluated	Mixed	Domestic - Multiple Dwelling	Medium	Stone (unspecified)	1900	837671.0001
	11th UNITED PRESBYTERIAN CHURCH	3600		CALIFORNIA	75-C-18	Unevaluated	Late Victorian - Gothic	Religion - Religious Structure	High	Sandstone/ Brownstone	1907	3994.0001
	None	3601		CALIFORNIA	75-B-258	Unevaluated	Mixed	Domestic - Multiple Dwelling	High	Sandstone/ Brownstone	1900	837626.0001
	The Denslow	3622	3624	CALIFORNIA	75-C-11	Unevaluated	L 19 & 20 Century Revivals - Colonial Revival	Domestic - Multiple Dwelling	Medium	Brick	1904	3996.0001
	None	3705		CALIFORNIA	114-P-152	Unevaluated	Mixed	Domestic - Single Dwelling	High	Stucco	1900	838003.0001
	None	3710		CALIFORNIA	114-P-140	Unevaluated	L 19 & 20 Century Revivals - Tudor Revival	Domestic - Single Dwelling	High	Brick	1930	839727.0001






Photograph	Historic Name	Address # Low	Address # High	Street Name	Lot-and-Block	Status	Style	Current Function	Integrity	Wall Materials	Date	CRGIS Inventory ID #
	Elliott Rodgers House	3724		CALIFORNIA	114-R-151	Unevaluated	L 19 & 20 Century Revivals - Colonial Revival	Funerary - Mortuary	High	Brick	1900	840176.0001
	None	3810		CALIFORNIA	114-L-173	Unevaluated	Late Victorian - Queen Anne	Domestic - Single Dwelling	High	Wood	1895	3998.0001
	None	4023		CALIFORNIA	114-K-224	Unevaluated	Late Victorian - Queen Anne	Domestic - Multiple Dwelling	High	Brick	1900	837632.0001
	Charles Dahlinger House	4031		CALIFORNIA	114-F-274	Unevaluated	L 19 & 20 Century Revivals - Italian Renaissance	Domestic - Single Dwelling	High	Brick	1900	3999.0001
	California Ave. bridge over Jacks Run			CALIFORNIA	n/a	SHPO: Eligible	No Style	Transportation - Road Related (Vehicular)	High	n/a	1923	840222.0001
	Robert McAfee Bridge			CALIFORNIA	n/a	SHPO: Eligible	No Style	Transportation - Road Related (Vehicular)	Medium	n/a	1927	129743.0001

Photograph	Historic Name	Address # Low	Address # High	Street Name	Lot-and-Block	Status	Style	Current Function	Integrity	Wall Materials	Date	CRGIS Inventory ID #
	Pierre Paulin Paulin House	3507		CAMPUS	76-A-152	Unevaluated	L 19 & 20 Century Revivals - Tudor Revival	Domestic - Single Dwelling	Medium	Brick	1907	839047.0001
	COCHRAN-SIMEN HOUSE	3507		CORONA	76-A-270	Unevaluated	Mixed	Domestic - Single Dwelling	Medium	Stucco	1865	838453.0001
	Koch house	972		DAVIS	76-A-17	Unevaluated	Mixed	Domestic - Single Dwelling	Medium	Vinyl	1866	838445.0001
	EMMANUEL BAPTIST CHURCH	1427		DAVIS	75-C-250	Unevaluated	L 19 & 20 Century Revivals - Tudor Revival	Religion - Religious Structure	High	Brick	1914	4004.0002
	11th Ward Public School No. 2/Morrow School	1611		DAVIS	75-C-89	Listed	Late Victorian - Renaissance	Education - School	Medium	Brick	1895	4005.0001
	None	1801		DAVIS	75-B-243	Unevaluated	No Style	Domestic - Single Dwelling	Medium	Vinyl	1865	837967.0001






Photograph	Historic Name	Address # Low	Address # High	Street Name	Lot-and-Block	Status	Style	Current Function	Integrity	Wall Materials	Date	CRGIS Inventory ID #
	R.L. Matthews Department Store_ Pulaski, Kazimier, Society	1740		ECKERT	44-C-233	Unevaluated	L 19 & 20 Century Revivals - Classical Revival	Vacant/Not In Use	Medium	Brick	1904	5873.0001
	None	3621		ELMHURST	114-P-120	Unevaluated	Late Victorian - Italianate	Domestic - Single Dwelling	Medium	Aluminum	1870	4001.0001
	HOME FOR WIDOWS AND ORPHANS OF ODD FELLOWS	3530		FLEMING	75-C-320	Unevaluated	L 19 & 20 Century Revivals - Colonial Revival	Education - School	Medium	Brick	1922	4006.0001
	THOMAS BOYD HOUSE	4118		GITTENS	114-J-119	Unevaluated	L 19 & 20 Century Revivals - Late Gothic Revival	Domestic - Single Dwelling	Medium	Wood	1870	4016.0001
	WILSON/J.R. KERR HOUSE?	1254		GOE	114-M-300	Unevaluated	No Style	Domestic - Multiple Dwelling	Medium	Asbestos	1870	837450.0002
	None	1416	1/2	HUBBARD	75-H-56	Unevaluated	Late Victorian - Italianate	Domestic - Single Dwelling	medium	Vinyl	1875	838551.0001







Photograph	Historic Name	Address # Low	Address # High	Street Name	Lot-and-Block	Status	Style	Current Function	Integrity	Wall Materials	Date	CRGIS Inventory ID #
	McClure Ave. Presbyterian Church	3128		MCCLURE	44-D-77-0-2	Unevaluated	Late Victorian - Romanesque	Religion - Religious Structure	High	Brick	1886	206969.0001
	None	3140		MCCLURE	75-S-146	Unevaluated	No Style	Domestic - Single Dwelling	High	Wood	1875	837968.0001
	None	3142		MCCLURE	75-S-145	Unevaluated	Late Victorian - Italianate	Domestic - Single Dwelling	High	Vinyl	1875	839021.0001
	Hotel Davidson	3184		MCCLURE	75-S-123	Unevaluated	Late Victorian - Queen Anne	Commerce/Trade - Restaurant	High	Brick	1885	837565.0001
	None	3515		MCCLURE	75-H-12	Unevaluated	L 19 & 20 Century Revivals - Colonial Revival	Social - Civic	Medium	Brick	1930	4008.0001
	None	3574		MCCLURE	75-D-106	Unevaluated	Late Victorian - Queen Anne	Domestic - Multiple Dwelling	High	Brick	1900	837640.0001




Photograph	Historic Name	Address # Low	Address # High	Street Name	Lot-and-Block	Status	Style	Current Function	Integrity	Wall Materials	Date	CRGIS Inventory ID #
	ALL SAINTS EPISCOPAL CHURCH	3577		MCCLURE	75-D-45-0-2	Unevaluated	L 19 & 20 Century Revivals - Tudor Revival	Religion - Religious Structure	High	Stone (unspecified)	1931	4009.0001
	None	3717		MCCLURE	114-S-1	Unevaluated	L 19 & 20 Century Revivals - Tudor Revival	Domestic - Single Dwelling	High	Brick	1917	838553.0001
	None	3721		MCCLURE	114-R-203	Unevaluated	L 19 & E 20 Cen Am Mov - Bungalow/Craftsman	Domestic - Single Dwelling	High	Brick	1917	838554.0001
	None	3613		MEXICO	75-B-268	Unevaluated	L 19 & 20 Century Revivals - Colonial Revival	Domestic - Single Dwelling	High	Brick	1907	838654.0001
	None			MEXICO	75-B-320	Unevaluated	Mixed	Domestic - Multiple Dwelling	Medium	Vinyl	1850	837691.0001
	NICHOLAS MILLER HOUSE	3725		MILLERTON	114-N-160	Unevaluated	Mixed	Domestic - Multiple Dwelling	Medium	Asbestos	1885	837789.0001

Photograph	Historic Name	Address # Low	Address # High	Street Name	Lot-and-Block	Status	Style	Current Function	Integrity	Wall Materials	Date	CRGIS Inventory ID #
	Hay Walker House, "Bonny Blink"	1907		MORRELL	114-P-194	Unevaluated	Late Victorian - Italianate	Domestic - Single Dwelling	High	Brick	1858	838537.0001
	None	1401		ORCHLEE	75-D-8	Unevaluated	L 19 & 20 Century Revivals - Tudor Revival	Domestic - Single Dwelling	High	Sandstone/ Brownstone	1917	838527.0001
	Allegheny City Engine Company 15	1519		ORCHLEE	75-C-167	Unevaluated	Mixed	Government - Fire Station	Medium	Brick	1900	4012.0001
	Pennsylvania Railroad: Main Line (Pittsburgh to Ohio State Line): Pittsburgh City Segment, Verner to Jacks Run			PREBLE	75-F-350	SHPO: Eligible	n/a	Transportation - Rail Related	High	n/a	1851	112372.0001
	SAMUEL OGLEVIE HOUSE	3314		REUBEN	75-M-166	Unevaluated	Late Victorian - Italianate	Domestic - Multiple Dwelling	High	Wood	1895	837746.0001
	Bauer House	106		RICHBARN	114-H-54	Unevaluated	Mid-19th Century - Greek Revival	Domestic - Single Dwelling	Medium	Aluminum	1850	839438.0001

Photograph	Historic Name	Address # Low	Address # High	Street Name	Lot-and-Block	Status	Style	Current Function	Integrity	Wall Materials	Date	CRGIS Inventory ID #
	None	3316		SAVOY	75-L-308	Unevaluated	Mid-19th Century - Greek Revival	Domestic - Single Dwelling	Medium	Asphalt	1855	838543.0001
	A. M. MILLIGAN HOUSE	3328		SAVOY	75-L-313	Unevaluated	Late Victorian - Italianate	Domestic - Single Dwelling	Medium	Asphalt	1870	838931.0001
	None	3543		SHADELAND	75-D-143	Unevaluated	L 19 & 20 Century Revivals - Colonial Revival	Domestic - Single Dwelling	High	Asphalt	1905	837962.0001
	Ralph & Elizabeth Clepper House	3605		SHADELAND	75-D-123	Unevaluated	L 19 & 20 Century Revivals - Tudor Revival	Domestic - Single Dwelling	High	Brick	1927	837957.0001
	J.P. Russell House	3611		SHADELAND	75-D-121	Unevaluated	L 19 & 20 Century Revivals - Colonial Revival	Domestic - Single Dwelling	High	Brick	1930	837975.0001
	F. F. Doak House	3615		SHADELAND	114-S-33	Unevaluated	L 19 & E 20 Cen Am Mov - Bungalow/Craftsman	Domestic - Single Dwelling	High	Brick	1923	838007.0001

Photograph	Historic Name	Address # Low	Address # High	Street Name	Lot-and-Block	Status	Style	Current Function	Integrity	Wall Materials	Date	CRGIS Inventory ID #
	McKees Rocks Bridge			SR 3104	n/a	Listed	Modern Movement - Art Deco	Transportation - Road Related (Vehicular)	High	n/a	1931	96654.0001
	None	1116		STANFORD	76-A-97	Unevaluated	L 19 & 20 Century Revivals - Tudor Revival	Domestic - Single Dwelling	Medium	Brick	1915	838534.0001
	None	1300		TERMON	114-S-92	Unevaluated	L 19 & 20 Century Revivals - Colonial Revival	Domestic - Single Dwelling	Medium	Brick	1900	838531.0001
	Joseph M. Meade House	1415		TERMON	114-R-320	Unevaluated	L 19 & 20 Century Revivals - Tudor Revival	Domestic - Single Dwelling	High	Sandstone/ Brownstone	1923	838300.0001
	Shoemaker House	1432		TERMON	114-R-226	Unevaluated	Late Victorian - Romanesque	Domestic - Single Dwelling	High	Brick	1899	839834.0001
	REFORMED CHURCH OF THE ASCENSION	1615		TERMON	75-C-118	Unevaluated	L 19 & 20 Century Revivals - Late Gothic Revival	Religion - Religious Structure	High	Brick	1903	4013.0001

Photograph	Historic Name	Address # Low	Address # High	Street Name	Lot-and-Block	Status	Style	Current Function	Integrity	Wall Materials	Date	CRGIS Inventory ID #
	None	1632		TERMON	114-P-136	Unevaluated	L 19 & 20 Century Revivals - Tudor Revival	Domestic - Single Dwelling	High	Brick	1930	839726.0001
	Home for Colored Children (Staff Quarters)	2039		TERMON	114-N-182	Unevaluated	L 19 & 20 Century Revivals - Colonial Revival	Domestic - Institutional Housing	Medium	Brick	1905	100185.0001
	None	3640		VERNER	75-B-178	Unevaluated	No Style	Work In Progress	Medium	Asphalt	1870	840215.0001
	S.P. HARBISON HOUSE	3903		WILKSBORO	114-J-135	Unevaluated	Late Victorian - Italianate	Domestic - Single Dwelling	High	Wood	1870	4014.0001
	JW Boyd House	3911		WILKSBORO	114-J-162	Unevaluated	Late Victorian - Italianate	Domestic - Single Dwelling	Medium	Stucco	1870	4015.0001
	Sunshine	3917		WILKSBORO	114-J-182	Unevaluated	Late Victorian - Queen Anne	Domestic - Single Dwelling	High	Wood	1896	4017.0001

Photograph	Historic Name	Address # Low	Address # High	Street Name	Lot-and-Block	Status	Style	Current Function	Integrity	Wall Materials	Date	CRGIS Inventory ID #
	Wilksboro St. Footbridge			WILKSBORO	n/a	Unevaluated	No Style	Vacant/Not In Use	High	n/a	1895	840223.0001
	None	714		WOODS RUN	115-P-144	Unevaluated	No Style	Domestic - Single Dwelling	Medium	Vinyl	1860	840170.0001
	None	1319		WOODS RUN	76-J-383	Unevaluated	Mid-19th Century - Greek Revival	Domestic - Single Dwelling	Medium	Brick	1860	839210.0001

THIS PAGE INTENTIONALLY LEFT BLANK

Table 3: Previously Surveyed Resources

Historic Name	Address # Low	Address # High	Street Name	Lot-and-Block	Status	CRGIS Inventory ID #
James P. Wall Memorial Home	1028		BENTON	114-H-250	Unevaluated	3991.0001
None	3548		BRIGHTON	76-A-213	Unevaluated	837949.0001
World War Memorial Park_ Legion Park	3601		BRIGHTON	75-D-197	Unevaluated	4000.0001
St. Francis Xavier RC Church	3250		CALIFORNIA	75-L-142	Unevaluated	3992.0003
St. Francis Xavier School, Gym, & Rectory	3250		CALIFORNIA	75-L-140-0-1	Unevaluated	3992.0002
CALIFORNIA AVENUE METHODIST EPISCOPAL CHURCH	3403		CALIFORNIA	75-L-38	Unevaluated	3993.0001
11th UNITED PRESBYTERIAN CHURCH	3600		CALIFORNIA	75-C-18	Unevaluated	3994.0001
None	3613	3615	CALIFORNIA	75-B-337	Unevaluated	3995.0001
The Denslow	3622	3624	CALIFORNIA	75-C-11	Unevaluated	3996.0001
Eliza Ittle Property	3630		CALIFORNIA	75-B-350	Unevaluated	3997.0002
Eliza Ittle Property	3632		CALIFORNIA	75-B-352	Unevaluated	3997.0003
None	3705		CALIFORNIA	114-P-152	Unevaluated	838003.0001
Elliott Rodgers House	3724		CALIFORNIA	114-R-151	Unevaluated	840176.0001
None	3810		CALIFORNIA	114-L-173	Unevaluated	3998.0001
Charles Dahlinger House	4031		CALIFORNIA	114-F-274	Unevaluated	3999.0001
California Ave. bridge over Jacks Run			CALIFORNIA	n/a	SHPO: Eligible	840222.0001
Robert McAfee Bridge			CALIFORNIA	n/a	SHPO: Eligible	129743.0001
Koch house	972		DAVIS	76-A-17	Unevaluated	838445.0001
EMMANUEL BAPTIST CHURCH	1427		DAVIS	75-C-250	Unevaluated	4004.0002
11th Ward Public School	1611		DAVIS	75-C-89	Listed	4005.0001

Historic Name	Address # Low	Address # High	Street Name	Lot-and-Block	Status	CRGIS Inventory ID #
No. 2/Morrow School						
Davis Ave. Bridge over Woods Run Ave.			DAVIS	n/a	Demolished	840221.0001
R.L. Matthews Department Store_ Pulaski, Kazimier, Society	1740		ECKERT	44-C-233	Unevaluated	5873.0001
None	3621		ELMHURST	114-P-120	Unevaluated	4001.0001
None	3328		FLEMING	75-L-279	Unevaluated	4002.0002
None	3333		FLEMING	75-L-253	Unevaluated	4003.0001
HOME FOR WIDOWS AND ORPHANS OF ODD FELLOWS	3530		FLEMING	75-C-320	Unevaluated	4006.0001
THOMAS BOYD HOUSE	4118		GITTENS	114-J-119	Unevaluated	4016.0001
Waters, Walter, House	3547		LAIRD	76-B-204	Unevaluated	100187.0001
None			LEE	75-D-38	Unevaluated	4004.0003
McClure Ave. Presbyterian Church	3128		MCCLURE	44-D-77-0-2	Unevaluated	206969.0001
None	3202		MCCLURE	75-S-114	Unevaluated	5872.0001
None	3216		MCCLURE	75-M-292	Unevaluated	5871.0002
None	3218		MCCLURE	75-M-291	Unevaluated	5871.0003
None	3220		MCCLURE	75-M-290	Unevaluated	5871.0004
None	3222		MCCLURE	75-M-289	Unevaluated	5871.0005
None	3230		MCCLURE	75-M-285	Unevaluated	5871.0006
None	3232		MCCLURE	75-M-284	Unevaluated	5871.0007
Schwerd, A.F., Manufacturing Company	3233		MCCLURE	75-S-96	Demolished	9649.0001
None	3234		MCCLURE	75-M-283	Unevaluated	5871.0008
None	3507		MCCLURE	75-H-17	Demolished	4007.0001
None	3515		MCCLURE	75-H-12	Unevaluated	4008.0001
None	3574		MCCLURE	75-D-106	Unevaluated	837640.0001
ALL SAINTS EPISCOPAL CHURCH	3577		MCCLURE	75-D-45-0-2	Unevaluated	4009.0001

Historic Name	Address # Low	Address # High	Street Name	Lot-and-Block	Status	CRGIS Inventory ID #
Hay Walker House_ Bonny Blink	1907		MORRELL	114-P-194	Unevaluated	838537.0001
Ohio River Boulevard			OHIO RIVER	n/a	SHPO: Not Eligible	103304.0001
Allegheny City Engine Company 15	1519		ORCHLEE	75-C-167	Unevaluated	4012.0001
Pennsylvania Railroad: Main Line (Pittsburgh to Ohio State Line): Pittsburgh City Segment, Verner to Jacks Run			PREBLE	75-F-350	SHPO: Eligible	112372.0001
SAMUEL OGLEVIE HOUSE	3314		REUBEN	75-M-166	Unevaluated	837746.0001
McKees Rocks Bridge			SR 3104	n/a	Listed	96654.0001
None	1300		TERMON	114-S-92	Unevaluated	838531.0001
None	1418		TERMON	114-R-216	Unevaluated	839831.0001
REFORMED CHURCH OF THE ASCENSION	1615		TERMON	75-C-118	Unevaluated	4013.0001
Home for Colored Children (Staff Quarters)	2039		TERMON	114-N-182	Unevaluated	100185.0001
Termon Avenue Ext. (Brighton Heights Blvd.) over Verner Ave.			TERMON	n/a	SHPO: Not Eligible	129751.0001
S.P. HARBISON HOUSE	3903		WILKSBORO	114-J-135	Unevaluated	4014.0001
JW Boyd House	3911		WILKSBORO	114-J-162	Unevaluated	4015.0001
Sunshine	3917		WILKSBORO	114-J-182	Unevaluated	4017.0001
Wilksboro St. Footbridge			WILKSBORO	n/a	Unevaluated	840223.0001
Vacant Resources						
German Evangelical Lutheran Church			MCCLURE	75-H-101	Demolished	4010.0001
None	3224		MCCLURE	75-M-288	Demolished	5871.0009

Historic Name	Address # Low	Address # High	Street Name	Lot-and-Block	Status	CRGIS Inventory ID #
None	3226		MCCLURE	75-M-287	Demolished	5871.001
None	3228		MCCLURE	75-M-286	Demolished	5871.0011
None	3330		MCCLURE	75-L-277	Demolished	4002.0003
None	3332		MCCLURE	75-L-276	Demolished	4002.0004
St. John's Hospital	3339		MCCLURE	75-L-275	Demolished	106200.0002
C.D. Cherry House_ St. John's Lutheran Home (later Hospital)	3339		MCCLURE	75-L-270	Demolished	106200.0003
Post-1975 Resources						
Ohio River Boulevard Bridge over Jacks Run			OHIO RIVER	n/a	Demolished (1930 Bridge replaced ca. 1985)	129445.0001

Table 4: Pre-1885 Resources

Historic Name	Address # Low	Address # High	Street Name	Lot-and-Block	Resource Type	Year Built	CRGIS Inventory ID #
Bauer House	106		RICHBARN	114-H-54	Building	1850	839438.0001
None			MEXICO	75-B-320	Building	1850	837691.0001
Pennsylvania Railroad: Main Line (Pittsburgh to Ohio State Line): Pittsburgh City Segment, Verner to Jacks Run			PREBLE	75-F-350	District	1851	112372.0001
None	3316		SAVOY	75-L-308	Building	1855	838543.0001
Hay Walker House_Bonny Blink	1907		MORRELL	114-P-194	Building	1858	838537.0001
None	4001		BRIGHTON	114-F-69	Building	1860	837971.0001
None	1319		WOODS RUN	76-J-383	Building	1860	839210.0001
None	714		WOODS RUN	115-P-144	Building	1860	840170.0001
None	3443		SIPE	75-G-267	Building	1865	838425.0001
COCHRAN-SIMEN HOUSE	3507		CORONA	76-A-270	Building	1865	838453.0001
None	1801		DAVIS	75-B-243	Building	1865	837967.0001
W F RICHARDSON HOUSE	3238		BAINTON	75-S-27-01	Building	1865	837692.0001
Koch house	972		DAVIS	76-A-17	Building	1866	838445.0001
WILSON/J.R. KERR HOUSE?	1254		GOE	114-M-300	Building	1870	837450.0002
None	3256		RICHARDSON	75-M-29	Building	1870	840199.0001
None	3621		ELMHURST	114-P-120	Building	1870	4001.0001
S.P. HARBISON HOUSE	3903		WILKSBORO	114-J-135	Building	1870	4014.0001
JW Boyd House	3911		WILKSBORO	114-J-162	Building	1870	4015.0001
A. M. MILLIGAN HOUSE	3328		SAVOY	75-L-313	Building	1870	838931.0001
None	1610		HYBLA	75-R-3	Building	1870	838611.0001
None	3316		BRIGHTON	76-J-31	Building	1870	837485.0003
None	3314		BRIGHTON	76-J-32	Building	1870	837485.0002
THOMAS BOYD HOUSE	4118		GITTENS	114-J-119	Building	1870	4016.0001
None	1743		VERNER	75-B-185	Building	1870	838647.0001
None	1125		BENTON	115-J-117	Building	1870	838345.0001

Historic Name	Address # Low	Address # High	Street Name	Lot-and-Block	Resource Type	Year Built	CRGIS Inventory ID #
None	3640		BRIGHTON	114-S-249	Building	1870	839902.0001
None	3640		VERNER	75-B-178	Building	1870	840215.0001
None	3230		RICHARDSON	75-M-16	Building	1870	837479.0002
None	3232		RICHARDSON	75-M-17	Building	1870	837479.0003
None	3238		RICHARDSON	75-M-20	Building	1870	838940.0001
None	1327		BECKHAM	75-M-232	Building	1875	837970.0001
None	3144	3144-1/2	MCCLURE	75-S-143-A	Building	1875	837478.0003
None	3144		MCCLURE	75-S-144	Building	1875	837478.0002
None	3140		MCCLURE	75-S-146	Building	1875	837968.0001
None	1416	1416-1/2	HUBBARD	75-H-56	Building	1875	838551.0001
None	3457		MCCLURE	75-H-28	Building	1875	838831.0001
None	3146		MCCLURE	75-S-143	Building	1875	839020.0001
None	3142		MCCLURE	75-S-145	Building	1875	839021.0001
EDWARD LINHART HOUSE	1045		LAPISH	115-E-91	Building	1875	839956.0001
None	3344		BRIGHTON	76-E-180	Building	1875	839158.0001
C. GASS HOUSE?	3408		REUBEN	75-H-126	Building	1875	838034.0001
None	3434		GASS	75-H-182	Building	1875	837674.0001
J. Gass/L. Haudenschild House	3450		GASS	75-H-188	Building	1880	837440.0002
None	1418		TERMON	114-R-216	Building	1880	839831.0001
None	3461		SHADELAND	75-H-219	Building	1880	837595.0001
None	3467		MCCLURE	75-H-24	Building	1880	838830.0001
None	3459		MCCLURE	75-H-27	Building	1880	840196.0001
None	915		HALLER	115-A-24	Building	1880	839907.0001
F. FOULDER HOUSE	1127		LAPISH	115-E-68	Building	1880	839953.0001
ENOCH SIDDELL HOUSE	1121		LAPISH	115-E-70	Building	1880	840212.0001
None	3463		MCCLURE	75-H-26	Building	1880	840195.0001
J.F. BIERMAN HOUSE	1043		LAPISH	115-E-100	Building	1880	838341.0001
None	94		LECKY	75-S-137	Building	1880	839019.0001
None	3136		MCCLURE	75-S-148	Building	1880	838443.0001
Schwerd, A.F., Manufacturing Company	3233		MCCLURE	75-S-96	Site	1880	9649.0001

Table 5: Newly Surveyed Resources

Historic Name	Address # Low	Address # High	Street Name	Lot-and-Block	Resource Type	Integrity	CRGIS Inventory ID #
	1515		ANTRIM	75-M-34	Building	Low	838943.0001
	1516		ANTRIM	75-M-66	Building	Low	838945.0001
	1520		ANTRIM	75-L-301	Building	Medium	837461.0002
	1522		ANTRIM	75-L-302	Building	Medium	837461.0003
	1601		ANTRIM	75-L-116	Site	n/a	n/a
	1603		ANTRIM	75-L-117	Building	Low	837463.0002
	1605		ANTRIM	75-L-118	Building	Low	837463.0003
	1607		ANTRIM	75-L-119	Building	Low	837463.0004
	1609		ANTRIM	75-L-120	Building	Low	837463.0005
	1611		ANTRIM	75-L-121	Building	Medium	837463.0006
	1613		ANTRIM	75-L-122	Building	Medium	837463.0007
	1615		ANTRIM	75-L-123	Building	Medium	837463.0008
	1617		ANTRIM	75-L-124	Building	Low	837463.0009
	1618		ANTRIM	75-L-154	Building	Low	837465.0002
	1619		ANTRIM	75-L-125	Building	Medium	837463.001
	1620		ANTRIM	75-L-153	Building	Low	837465.0003
	1621		ANTRIM	75-L-126	Building	Medium	837463.0011
	1623		ANTRIM	75-L-127	Building	Medium	837463.0012
	1625		ANTRIM	75-L-129	Building	Low	838901.0001
	1627		ANTRIM	75-L-131	Building	Medium	838902.0001
	1629		ANTRIM	75-L-134	Building	High	838903.0001
			ANTRIM	75-L-150	Site	n/a	n/a
	3705		ATKINS	114-S-164	Building	Low	839875.0001
	3707		ATKINS	114-S-165	Building	Medium	838308.0001
	3708		ATKINS	114-S-186	Building	Medium	839885.0001
	3709		ATKINS	114-S-166	Building	Medium	838309.0001
	3710		ATKINS	114-S-185	Building	Low	838314.0001
	3711		ATKINS	114-S-167	Building	Low	839876.0001
	3713		ATKINS	114-S-168	Building	Medium	838310.0001
	3714		ATKINS	114-S-183	Building	Low	839884.0001
	3715		ATKINS	114-S-169	Building	Medium	839877.0001
	3716		ATKINS	114-S-182	Building	Low	839883.0001
	3717		ATKINS	114-S-170	Building	Low	839878.0001
	3718		ATKINS	114-S-181	Building	Medium	838313.0001
	3719		ATKINS	114-S-171	Building	Medium	838311.0001
	3720		ATKINS	114-S-180	Building	Low	839882.0001
	3721		ATKINS	114-S-172	Building	High	839879.0001

Historic Name	Address # Low	Address # High	Street Name	Lot-and-Block	Resource Type	Integrity	CRGIS Inventory ID #
	3722		ATKINS	114-S-178	Building	Medium	839881.0001
	3723		ATKINS	114-S-174	Building	Low	838597.0001
	3725		ATKINS	114-S-175	Building	Low	838312.0001
	3726		ATKINS	114-M-351	Building	Medium	839666.0001
	3727		ATKINS	114-S-176	Building	Medium	839880.0001
	3728		ATKINS	114-M-348	Building	Medium	838245.0001
	3729		ATKINS	114-M-356	Building	Low	839667.0001
	3730		ATKINS	114-M-349	Building	Medium	837788.0001
J.R. KERR OUTBUILDING?	3755		ATKINS	114-M-303	Building	Medium	837450.0003
	3823		ATKINS	114-M-166	Building	Medium	838230.0001
	3824		ATKINS	114-M-212	Building	Low	839626.0001
	3825		ATKINS	114-M-168	Building	Medium	838231.0001
	3827		ATKINS	114-M-170	Building	Medium	838232.0001
	3828		ATKINS	114-M-207	Building	Medium	839625.0001
	3833		ATKINS	114-M-172	Building	High	838233.0001
	3837		ATKINS	114-M-173	Building	Medium	839624.0001
	3229		BAINTON	75-R-24	Building	Medium	837913.0001
	3231		BAINTON	75-R-19	Building	Medium	837912.0001
	3235	3237	BAINTON	75-R-16	Building	Medium	837597.0001
W F RICHARDSON HOUSE	3238		BAINTON	75-S-27-01	Building	Medium	837692.0001
	3239		BAINTON	75-R-14	Building	Medium	839000.0001
	3241		BAINTON	75-R-13	Building	Low	838999.0001
	3245		BAINTON	75-R-12	Building	Medium	838998.0001
	3246		BAINTON	75-S-4	Building	Medium	839010.0001
	3247		BAINTON	75-R-11	Building	Medium	838997.0001
	3250		BAINTON	75-S-6	Building	Medium	839011.0001
	3254		BAINTON	75-S-7	Building	Low	839012.0001
	3255		BAINTON	75-R-9	Building	Low	838996.0001

Historic Name	Address # Low	Address # High	Street Name	Lot-and-Block	Resource Type	Integrity	CRGIS Inventory ID #
	3256		BAINTON	75-S-8	Building	Medium	839013.0001
	3257		BAINTON	75-R-8	Building	Medium	838995.0001
	3258		BAINTON	75-S-9	Building	Medium	839014.0001
	3259		BAINTON	75-R-7	Building	Low	838994.0001
	3261		BAINTON	75-R-6	Building	Low	838993.0001
	3262		BAINTON	75-S-10	Building	Medium	839015.0001
	3264		BAINTON	75-S-11	Building	Medium	839016.0001
	3268		BAINTON	75-S-12	Building	Medium	839017.0001
	3269		BAINTON	75-M-1	Building	Low	838932.0001
	3270		BAINTON	75-S-13	Building	Medium	839018.0001
	3271		BAINTON	75-M-2	Building	Medium	838933.0001
	3273		BAINTON	75-M-3	Building	Medium	838934.0001
	3274		BAINTON	75-M-6	Building	High	838936.0001
	3275		BAINTON	75-M-4	Building	Medium	838935.0001
	3276		BAINTON	75-M-7	Building	Low	838937.0001
	1311		BECKHAM	75-M-224	Building	Low	838984.0001
	1315		BECKHAM	75-M-226	Building	Low	838985.0001
	1323		BECKHAM	75-M-229	Building	Low	838986.0001
	1325		BECKHAM	75-M-230	Building	Low	838987.0001
	1327		BECKHAM	75-M-232	Building	Low	837970.0001
	1403		BECKHAM	75-M-179	Building	Medium	838965.0001
	1405		BECKHAM	75-M-178	Building	Medium	838964.0001
	1407		BECKHAM	75-M-177	Building	Medium	838963.0001
	1409		BECKHAM	75-M-176	Building	Medium	838962.0001
	1414		BECKHAM	75-M-180	Building	Medium	838966.0001
	1415		BECKHAM	75-M-174	Building	Medium	838961.0001
	1416		BECKHAM	75-M-181	Building	Medium	838967.0001
	1417		BECKHAM	75-M-173	Building	Medium	838960.0001
	1418		BECKHAM	75-M-182	Building	Medium	838968.0001
	1419		BECKHAM	75-M-172	Building	Medium	838959.0001
	1420		BECKHAM	75-M-183	Building	Medium	838969.0001
	1423		BECKHAM	75-M-170	Building	Medium	838958.0001
	1424		BECKHAM	75-M-184	Building	Medium	838970.0001
	1426		BECKHAM	75-M-185	Building	Medium	838971.0001
	1428		BECKHAM	75-M-186	Building	Low	838972.0001
	1430		BECKHAM	75-M-187	Building	Low	838973.0001
	805		BENTON	114-D-70	Building	Medium	839256.0001
	806		BENTON	114-D-155	Building	Medium	837523.0002
	811		BENTON	114-D-72	Building	Medium	839257.0001

Historic Name	Address # Low	Address # High	Street Name	Lot-and-Block	Resource Type	Integrity	CRGIS Inventory ID #
	812		BENTON	114-D-157	Building	Medium	837523.0003
	814		BENTON	114-D-158	Building	Medium	837524.0002
	818		BENTON	114-D-161	Building	Medium	837524.0003
	822		BENTON	114-D-171	Building	Medium	837525.0002
	823		BENTON	114-D-78	Building	Medium	839260.0001
	826		BENTON	114-D-173	Building	Medium	837525.0003
	831		BENTON	114-D-80	Building	High	839261.0001
	855		BENTON	114-D-75	Building	Medium	839258.0001
	901		BENTON	114-H-325	Building	Low	840217.0001
	905		BENTON	114-H-323	Building	Medium	839466.0001
	907		BENTON	114-H-322	Building	Medium	837770.0001
	911		BENTON	114-H-321	Building	Low	839465.0001
	919		BENTON	114-H-320	Building	Medium	838162.0001
	921		BENTON	114-H-318	Building	Medium	838161.0001
	923		BENTON	114-H-317	Building	Medium	838160.0001
	929		BENTON	114-H-316	Building	Medium	839464.0001
	931		BENTON	114-H-314	Building	Low	839463.0001
	933		BENTON	114-H-313	Building	Medium	839462.0001
	1001		BENTON	114-H-311	Building	Medium	839461.0001
	1003		BENTON	114-H-310	Building	Medium	839460.0001
	1007		BENTON	114-H-309	Building	Medium	839459.0001
	1009		BENTON	114-H-307	Building	Medium	838159.0001
	1015		BENTON	114-H-305	Building	Medium	839458.0001
	1017		BENTON	114-H-304	Building	Medium	837441.0002
	1019		BENTON	114-H-303-A	Building	Medium	837441.0003
	1021	1021-1/2	BENTON	114-H-302	Building	Medium	837441.0005
	1021		BENTON	114-H-303	Building	Medium	837441.0004
	1023		BENTON	114-H-301-A	Building	Medium	837441.0006
	1025		BENTON	114-H-301	Building	Medium	839457.0001
	1027		BENTON	114-H-300	Building	Medium	838158.0001
	1029		BENTON	114-H-299	Building	Low	839456.0001
	1100		BENTON	114-H-250	Building	Medium	838157.0001
	1109		BENTON	114-H-295	Building	Medium	839455.0001
	1117		BENTON	114-H-292	Building	Low	839454.0001
	1119		BENTON	114-M-242	Building	Medium	837443.0002
	1121		BENTON	114-M-243	Building	Medium	837443.0003

Historic Name	Address # Low	Address # High	Street Name	Lot-and-Block	Resource Type	Integrity	CRGIS Inventory ID #
	1123		BENTON	114-M-245	Building	Low	839636.0001
	1125		BENTON	115-J-117	Building	Medium	838345.0001
	1129		BENTON	115-J-119	Building	Medium	838610.0001
	1151		BENTON	114-D-108	Building	Medium	839271.0001
	1152		BENTON	114-D-94	Building	Medium	839268.0001
	1155		BENTON	114-D-110	Building	Medium	839272.0001
	1160		BENTON	114-D-92	Building	Medium	839267.0001
	1161		BENTON	114-D-112	Building	Medium	839273.0001
	1165		BENTON	114-D-114	Building	Medium	839274.0001
	1166		BENTON	114-D-90	Building	Medium	839266.0001
	1171		BENTON	114-D-116	Building	Medium	839275.0001
	1172		BENTON	114-D-88	Building	Medium	839265.0001
	1175		BENTON	114-D-118	Building	Medium	839276.0001
	1180		BENTON	114-D-86	Building	High	839264.0001
	1181		BENTON	114-D-120	Building	Medium	839277.0001
	1186		BENTON	114-D-84	Building	Medium	839263.0001
	1189		BENTON	114-D-124	Building	High	839278.0001
	1192		BENTON	114-D-82	Building	High	839262.0001
	1200		BENTON	114-M-239	Building	Medium	839635.0001
	1206		BENTON	114-M-238	Building	High	839634.0001
	1208		BENTON	114-M-237	Building	Medium	839633.0001
	1210		BENTON	114-M-236	Building	Medium	839632.0001
	1212		BENTON	114-M-235	Building	Medium	839631.0001
	1214		BENTON	114-M-234	Building	Medium	839630.0001
	1218		BENTON	114-M-232	Building	Medium	838593.0001
	1220		BENTON	114-M-231	Building	Low	839629.0001
	1222		BENTON	114-M-230	Building	Medium	839628.0001
	1224		BENTON	114-M-229	Building	Medium	838234.0001
	1225		BENTON	114-M-274	Building	Medium	839645.0001

Historic Name	Address # Low	Address # High	Street Name	Lot-and-Block	Resource Type	Integrity	CRGIS Inventory ID #
	1226		BENTON	114-M-227	Building	Medium	839627.0001
	1227		BENTON	114-M-272	Building	Medium	839644.0001
	1229		BENTON	114-M-271	Building	Medium	839643.0001
	1232		BENTON	114-M-149	Building	Medium	838229.0001
	1232	REAR	BENTON	114-M-149	Building	Medium	839623.0001
	1234		BENTON	114-M-147	Building	Medium	838228.0001
	1237		BENTON	114-M-275	Building	Medium	839646.0001
	1238		BENTON	114-M-146	Building	Medium	839622.0001
	1239		BENTON	114-M-276	Building	Medium	839647.0001
	1240		BENTON	114-M-145	Building	Medium	837449.0002
	1240		BENTON	114-M-145-A	Building	Low	840208.0001
	1242		BENTON	114-M-144	Building	Medium	837449.0003
	1243		BENTON	114-M-277	Building	Medium	839648.0001
	1244		BENTON	114-M-143	Building	Low	839621.0001
	1245		BENTON	114-M-279	Building	Low	839649.0001
	1246		BENTON	114-M-141	Building	Medium	837785.0001
	1247		BENTON	114-M-280	Building	Medium	839650.0001
	1249		BENTON	114-M-281	Building	Medium	839651.0001
	1251		BENTON	114-M-283	Building	Medium	839652.0001
	1253		BENTON	114-M-288	Building	Medium	837786.0001
	1261		BENTON	114-M-289	Building	Medium	838236.0001
	1265		BENTON	114-M-290	Building	Medium	838237.0001

Historic Name	Address # Low	Address # High	Street Name	Lot-and-Block	Resource Type	Integrity	CRGIS Inventory ID #
	1266		BENTON	114-M-96	Building	Medium	837658.0001
	1271		BENTON	114-M-294	Building	Low	837787.0001
	1272		BENTON	114-M-94	Building	Medium	837657.0001
	1276		BENTON	114-M-93	Building	Medium	840207.0001
	1306	1312	BENTON	114-M-20	Building	Medium	837569.0001
	1412		BENTON	114-L-312	Building	Low	839604.0001
	1415		BENTON	114-R-68	Building	Medium	839798.0001
	1416		BENTON	114-L-310	Building	Medium	839603.0001
	1417		BENTON	114-R-65	Building	Medium	839797.0001
	1418		BENTON	114-L-309	Building	Medium	839602.0001
	1419		BENTON	114-R-64	Building	Medium	839796.0001
	1420		BENTON	114-L-307	Building	Medium	839601.0001
	1421		BENTON	114-R-62	Building	Medium	838293.0001
	1423	1425	BENTON	114-R-54	Building	Medium	837665.0001
	1427		BENTON	114-R-55	Building	Medium	837666.0001
	1441		BENTON	114-R-52	Building	High	839795.0001
	1445		BENTON	114-R-50	Building	Medium	839794.0001
	1447		BENTON	114-R-48	Building	Medium	839793.0001
	1451		BENTON	114-R-46	Building	Low	839792.0001
	1453	1455	BENTON	114-R-42	Building	Medium	837578.0001
	1461		BENTON	114-R-40	Building	High	839791.0001
	1465		BENTON	114-R-38	Building	Medium	839790.0001
	1469		BENTON	114-R-37	Building	Medium	839789.0001
	1471		BENTON	114-R-36	Building	Medium	839788.0001
	1475		BENTON	114-R-35	Building	Medium	839787.0001
	1477		BENTON	114-R-34	Building	Medium	839786.0001
	1481		BENTON	114-R-33	Building	Medium	839785.0001
	1483		BENTON	114-R-32	Building	Medium	839784.0001
			BENTON	114-R-60	Site	n/a	n/a
	714	2-Jan	BIRKHOFF	115-P-160	Building	Medium	840172.0001
	3811		BONAVENTURE	114-P-347	Building	Low	839769.0001
	3813		BONAVENTURE	114-P-348	Building	Medium	839770.0001
	3815		BONAVENTURE	114-P-349	Building	High	839771.0001
	3817		BONAVENTURE	114-P-351	Building	Medium	839772.0001
	3821		BONAVENTURE	114-P-353	Building	Medium	839773.0001
	3823		BONAVENTURE	114-P-355	Building	Medium	839774.0001
	3825		BONAVENTURE	114-P-357	Building	Medium	839775.0001
	3827		BONAVENTURE	114-P-361	Building	Medium	839776.0001

Historic Name	Address # Low	Address # High	Street Name	Lot-and-Block	Resource Type	Integrity	CRGIS Inventory ID #
	3894		BRANDON	114-H-34	Building	Medium	839434.0001
	3911		BRANDON	114-G-135	Building	Medium	839389.0001
	3918		BRANDON	114-G-246	Building	Medium	838129.0001
	3922		BRANDON	114-G-250	Building	Medium	839416.0001
	3925		BRANDON	114-G-140	Building	Medium	839390.0001
	3926		BRANDON	114-G-254	Building	Medium	838130.0001
	3941		BRANDON	114-G-148	Building	Medium	839392.0001
	3944		BRANDON	114-G-223	Building	Medium	838125.0001
	3947		BRANDON	114-G-150	Building	Medium	838120.0001
	3948		BRANDON	114-G-223-1	Building	Medium	839413.0001
	3950		BRANDON	114-G-222	Building	Medium	839412.0001
	3951		BRANDON	114-G-152	Building	Medium	839393.0001
	3954		BRANDON	114-G-221	Building	High	839411.0001
	3955		BRANDON	114-G-154	Building	Medium	839394.0001
	3957		BRANDON	114-G-156	Building	Medium	839395.0001
	3960		BRANDON	114-G-219	Building	Medium	838556.0001
	3961		BRANDON	114-G-158	Building	Medium	838121.0001
	3964		BRANDON	114-G-195	Building	Medium	839407.0001
	3968		BRANDON	114-G-193	Building	High	839406.0001
	3969		BRANDON	114-G-160	Building	Medium	838122.0001
	3970		BRANDON	114-G-192	Building	High	838124.0001
	3974		BRANDON	114-G-190	Building	Medium	839405.0001
	3977		BRANDON	114-G-162	Building	Medium	838123.0001
	3979		BRANDON	114-G-164	Building	High	839396.0001
	4000	BLK	BRANDON	n/a	Structure	High	840232.0001
	4003		BRANDON	114-G-168	Building	Medium	839397.0001
	4004		BRANDON	114-G-178	Building	Medium	839401.0001
	4012		BRANDON	114-G-176	Building	Medium	839400.0001
	4016		BRANDON	114-G-174	Building	Medium	839399.0001
	4022		BRANDON	114-G-172	Building	Medium	839398.0001
	4023		BRANDON	114-F-30	Building	Medium	837502.0002
	4025		BRANDON	114-F-31	Building	Medium	837502.0003
	4026		BRANDON	114-F-7	Building	Medium	839314.0001
	4029		BRANDON	114-F-32	Building	Medium	837503.0002
	4031		BRANDON	114-F-33	Building	Medium	837503.0003
	4032		BRANDON	114-F-6	Building	Medium	839313.0001
	4033		BRANDON	114-F-34	Building	Medium	837504.0002
	4035		BRANDON	114-F-35	Building	Medium	837504.0003

Historic Name	Address # Low	Address # High	Street Name	Lot-and-Block	Resource Type	Integrity	CRGIS Inventory ID #
	4036		BRANDON	114-F-5	Building	Medium	839312.0001
	4037		BRANDON	114-F-36	Building	Medium	837506.0002
	4039		BRANDON	114-F-37	Building	Medium	837506.0003
	4041		BRANDON	114-F-38	Building	Medium	837507.0002
	4042		BRANDON	114-B-47	Building	Medium	839215.0001
	4043		BRANDON	114-F-39	Building	Medium	837507.0003
	4046		BRANDON	114-B-45	Building	High	839214.0001
	4047		BRANDON	114-F-40	Building	Medium	837508.0002
	4049		BRANDON	114-F-41	Building	Medium	837508.0003
	4050		BRANDON	114-B-43	Building	Medium	839213.0001
	4053		BRANDON	114-F-42	Building	Medium	837510.0002
	4055		BRANDON	114-F-43	Building	Medium	837510.0003
	4056		BRANDON	114-B-41	Building	Medium	839212.0001
	4057	4059	BRANDON	114-B-3	Building	Medium	837512.0002
	4061	4063	BRANDON	114-B-3	Building	Medium	837512.0003
	4062	4064	BRANDON	114-B-40	Building	Medium	837514.0002
	4065	4067	BRANDON	114-B-6	Building	Medium	837515.0002
	4066	4068	BRANDON	114-B-40	Building	Medium	837514.0003
	4069	4071	BRANDON	114-B-6	Building	Medium	837515.0003
	4072	4074	BRANDON	114-B-36	Building	Medium	837516.0002
	4073	4075	BRANDON	114-B-9	Building	Medium	837518.0002
	4076	4078	BRANDON	114-B-36	Building	Medium	837516.0003
	4077	4079	BRANDON	114-B-9	Building	Medium	837518.0003
	4081	4083	BRANDON	114-B-14	Building	High	837519.0002
	4083	4081	BRANDON	114-B-14	Building	High	837519.0002
	4085	4087	BRANDON	114-B-14	Building	High	837519.0003
	4087	4085	BRANDON	114-B-14	Building	High	837519.0003
	3300		BRIGHTON	76-J-37	Building	Low	837557.0001
	3306		BRIGHTON	76-J-37	Building	Low	840205.0001
	3308	3312	BRIGHTON	76-J-33	Building	Low	837529.0001
Carnegie Library Woods Run Branch (former)	3309		BRIGHTON	76-J-15	Building	Medium	837528.0001
	3313		BRIGHTON	76-J-14	Building	Medium	840175.0001
	3314		BRIGHTON	76-J-32	Building	Medium	837485.0002
	3316		BRIGHTON	76-J-31	Building	Medium	837485.0003
	3318		BRIGHTON	76-E-170	Building	Medium	839152.0001
	3324		BRIGHTON	76-E-172	Building	Low	839153.0001

Historic Name	Address # Low	Address # High	Street Name	Lot-and-Block	Resource Type	Integrity	CRGIS Inventory ID #
	3326		BRIGHTON	76-E-174	Building	Medium	839154.0001
	3328		BRIGHTON	76-E-175	Building	Low	839155.0001
	3329		BRIGHTON	76-E-260	Building	Medium	839178.0001
	3333		BRIGHTON	76-E-258	Building	Medium	839177.0001
	3335		BRIGHTON	76-E-257	Building	High	839176.0001
	3338		BRIGHTON	76-E-178	Building	Medium	839157.0001
	3340		BRIGHTON	76-E-179	Building	Low	837486.0002
	3341		BRIGHTON	76-E-254	Building	Medium	839175.0001
	3342		BRIGHTON	76-E-179	Building	Low	837486.0003
	3344		BRIGHTON	76-E-180	Building	Low	839158.0001
	3347		BRIGHTON	76-E-252	Building	Medium	839174.0001
	3400		BRIGHTON	76-E-183	Building	Medium	839159.0001
	3401		BRIGHTON	76-E-250	Building	Medium	839173.0001
	3404		BRIGHTON	76-E-185	Building	Medium	839160.0001
	3407		BRIGHTON	76-E-248	Building	Medium	839172.0001
	3414		BRIGHTON	76-E-188	Building	Medium	837760.0001
	3416		BRIGHTON	76-E-190	Building	Medium	839161.0001
	3421		BRIGHTON	76-E-240	Building	Medium	839170.0001
	3424		BRIGHTON	76-E-192	Building	Medium	839162.0001
	3427		BRIGHTON	76-E-238	Building	Medium	839169.0001
	3433		BRIGHTON	76-E-236	Building	Medium	839168.0001
	3441		BRIGHTON	76-E-234	Building	Medium	839167.0001
	3444		BRIGHTON	76-E-198	Building	Medium	839163.0001
	3446		BRIGHTON	76-E-202	Building	Medium	837882.0001
	3448		BRIGHTON	76-E-204	Building	Medium	837883.0001
	3512		BRIGHTON	76-A-234	Building	Medium	837854.0001
	3516		BRIGHTON	76-A-232	Building	Low	840185.0001
	3518		BRIGHTON	76-A-230	Building	Medium	837853.0001
	3524		BRIGHTON	76-A-228	Building	High	837759.0001
	3526		BRIGHTON	76-A-227	Building	Medium	837758.0001
	3528		BRIGHTON	76-A-226	Building	High	837757.0001
	3530		BRIGHTON	76-A-225	Building	Medium	837756.0001
	3532		BRIGHTON	76-A-224	Building	Low	837755.0001
	3534		BRIGHTON	76-A-223	Building	Medium	839064.0001
	3536		BRIGHTON	76-A-222	Building	Medium	839063.0001
	3538		BRIGHTON	76-A-220	Building	Medium	837916.0001
	3544		BRIGHTON	76-A-216	Building	Low	837915.0001
	3550		BRIGHTON	76-A-210	Building	Medium	839062.0001
	3564		BRIGHTON	76-A-83	Building	Medium	839032.0001

Historic Name	Address # Low	Address # High	Street Name	Lot-and-Block	Resource Type	Integrity	CRGIS Inventory ID #
	3570		BRIGHTON	76-A-81	Building	Medium	837589.0001
	3572		BRIGHTON	76-A-79	Building	High	837946.0001
	3578		BRIGHTON	75-D-303	Building	Medium	838027.0001
	3580		BRIGHTON	75-D-305	Building	Medium	837840.0001
	3584		BRIGHTON	75-D-307	Building	Medium	837841.0001
	3592		BRIGHTON	75-D-310	Building	Medium	837715.0001
	3596	3598	BRIGHTON	75-D-311	Building	Medium	837716.0001
	3604		BRIGHTON	114-S-302	Building	High	838557.0001
	3604		BRIGHTON	114-S-300	Building	High	837815.0001
	3608		BRIGHTON	114-S-301	Building	Medium	837813.0001
	3612		BRIGHTON	114-S-298	Building	High	839905.0001
	3622		BRIGHTON	114-S-258	Building	High	838503.0001
	3630		BRIGHTON	114-S-255	Building	Medium	838502.0001
	3634		BRIGHTON	114-S-251	Building	Medium	838501.0001
	3635		BRIGHTON	114-S-52	Building	Medium	838302.0001
	3640		BRIGHTON	114-S-249	Building	Low	839902.0001
	3641		BRIGHTON	114-S-54	Building	Medium	838303.0001
	3644		BRIGHTON	114-S-247	Building	High	839901.0001
	3645		BRIGHTON	114-S-56	Building	Medium	838498.0001
	3648		BRIGHTON	114-S-245	Building	Medium	839900.0001
	3651		BRIGHTON	114-S-59	Building	Medium	838499.0001
	3700		BRIGHTON	114-S-127	Building	Medium	839870.0001
	3706		BRIGHTON	114-S-124	Building	Medium	837810.0001
	3713		BRIGHTON	114-S-94	Building	Medium	839867.0001
	3717		BRIGHTON	114-S-95	Building	Medium	839868.0001
	3719		BRIGHTON	114-S-97	Building	Medium	839869.0001
	3725		BRIGHTON	114-S-100	Building	Medium	838500.0001
	3727		BRIGHTON	114-S-101	Building	Medium	837501.0002
	3729		BRIGHTON	114-S-102	Building	Medium	837501.0003
Brighton-McClure Presbyterian Church	3737		BRIGHTON	114-S-108	Building	High	840182.0001
	3800		BRIGHTON	114-M-91	Building	Medium	837552.0001
	3801		BRIGHTON	114-M-20	Building	Medium	837550.0001
	3802		BRIGHTON	114-M-90	Building	Medium	837551.0001
	3804		BRIGHTON	114-M-88	Building	Medium	838477.0001
	3808		BRIGHTON	114-M-85	Building	Medium	837554.0001
	3809	3811	BRIGHTON	114-M-22	Building	Medium	837598.0001

Historic Name	Address # Low	Address # High	Street Name	Lot-and-Block	Resource Type	Integrity	CRGIS Inventory ID #
	3813	3815	BRIGHTON	114-M-24	Building	Medium	837599.0001
	3817	3819	BRIGHTON	114-M-26	Building	Medium	837600.0001
	3820		BRIGHTON	114-M-83	Site	n/a	n/a
	3821	3823	BRIGHTON	114-M-27	Building	Medium	837601.0001
	3824		BRIGHTON	114-M-81	Building	Medium	838226.0001
	3825	3827	BRIGHTON	114-M-28	Building	Medium	837602.0001
	3828		BRIGHTON	114-M-79	Building	Medium	838225.0001
	3829	3831	BRIGHTON	114-M-30	Building	Medium	837603.0001
	3833	3835	BRIGHTON	114-M-32	Building	Medium	837604.0001
	3834		BRIGHTON	114-M-76	Building	Medium	839615.0001
	3836		BRIGHTON	114-M-75	Building	Medium	838476.0001
	3837	3839	BRIGHTON	114-M-33	Building	Medium	837605.0001
	3841	3843	BRIGHTON	114-M-34	Building	Medium	837606.0001
	3845	3847	BRIGHTON	114-M-35	Building	Medium	837607.0001
St. Cyril of Alexandria Roman Catholic Church	3846		BRIGHTON	114-M-65-0-2	Building	High	837527.0002
	3849	3851	BRIGHTON	114-M-36	Building	Medium	837608.0001
	3853	3855	BRIGHTON	114-M-37	Building	Medium	837609.0001
St. Cyril's Rectory	3854		BRIGHTON	114-M-65-0-2	Building	Medium	837527.0003
Northside Catholic Assumption Academy	3854		BRIGHTON	114-M-65-1	Building	Medium	837527.0004
	3857	3859	BRIGHTON	114-M-38	Building	High	837610.0001
	3861	3863	BRIGHTON	114-M-39	Building	High	837611.0001
	3865	3867	BRIGHTON	114-M-40	Building	Medium	837612.0001
	3869	3871	BRIGHTON	114-M-46	Building	Medium	837613.0001
	3873		BRIGHTON	114-L-240	Building	Medium	837572.0001
	3878		BRIGHTON	114-M-55	Building	Medium	838224.0001
	3882		BRIGHTON	114-M-51	Building	Medium	839614.0001
	3886		BRIGHTON	114-M-50	Building	Medium	839613.0001
	3889		BRIGHTON	114-L-236	Building	Low	837568.0001
	3890		BRIGHTON	114-G-118	Building	Medium	837768.0001
	3891		BRIGHTON	114-L-234	Building	Medium	837567.0001
	3892	3894	BRIGHTON	114-G-116	Building	Low	837534.0001
	3897		BRIGHTON	114-G-23	Building	Medium	837537.0001

Historic Name	Address # Low	Address # High	Street Name	Lot-and-Block	Resource Type	Integrity	CRGIS Inventory ID #
	3898		BRIGHTON	114-G-114	Building	Medium	837559.0001
	3900		BRIGHTON	114-G-112	Building	Medium	838538.0001
	3904		BRIGHTON	114-G-110	Building	Medium	837648.0001
	3907		BRIGHTON	114-G-28	Building	High	837767.0001
	3911		BRIGHTON	114-G-30	Building	Medium	839367.0001
	3916		BRIGHTON	114-G-100	Building	Medium	838115.0001
	3917		BRIGHTON	114-G-32	Building	High	838459.0001
	3920		BRIGHTON	114-G-101	Building	Medium	839383.0001
	3921		BRIGHTON	114-G-34	Building	Medium	839368.0001
	3925		BRIGHTON	114-G-36	Building	Medium	837646.0001
	3929		BRIGHTON	114-G-38	Building	Medium	839369.0001
	3930		BRIGHTON	114-G-98	Building	Medium	838114.0001
	3932		BRIGHTON	114-G-96	Building	Medium	838113.0001
	3933		BRIGHTON	114-G-40	Building	Medium	839370.0001
	3934		BRIGHTON	114-G-102	Building	Medium	837647.0001
	3936	3938	BRIGHTON	114-G-94	Building	Medium	837614.0001
	3937		BRIGHTON	114-G-42	Building	High	838104.0001
	3940		BRIGHTON	114-G-92	Building	Medium	839382.0001
	3941		BRIGHTON	114-G-44	Building	Medium	839371.0001
	3945		BRIGHTON	114-G-46	Building	Medium	839372.0001
	3946		BRIGHTON	114-G-90	Building	Medium	839381.0001
	3949		BRIGHTON	114-G-48	Building	Low	839373.0001
	3950		BRIGHTON	114-G-88	Building	Medium	838112.0001
	3953		BRIGHTON	114-G-50	Building	Medium	839374.0001
	3954		BRIGHTON	114-G-86	Building	Medium	838111.0001
	3955		BRIGHTON	114-G-52	Building	Medium	838105.0001
	3960		BRIGHTON	114-G-84	Building	Medium	838110.0001
	3963		BRIGHTON	114-G-54	Building	Medium	839375.0001
	3964		BRIGHTON	114-G-81	Building	Medium	838109.0001
	3967		BRIGHTON	114-G-56	Building	Medium	839376.0001
	3970		BRIGHTON	114-G-79	Building	Medium	837958.0001
	3971		BRIGHTON	114-G-59	Building	High	838106.0001
	3974		BRIGHTON	114-G-77	Building	Medium	839380.0001
	3978		BRIGHTON	114-G-75	Building	Medium	838108.0001
	4000		BRIGHTON	114-G-70	Building	Medium	838107.0001
	4001		BRIGHTON	114-F-69	Building	Medium	837971.0001
	4012		BRIGHTON	114-G-68	Building	Medium	839379.0001
	4014		BRIGHTON	114-G-66	Building	Medium	839378.0001
	4020		BRIGHTON	114-F-25	Building	Low	838079.0001

Historic Name	Address # Low	Address # High	Street Name	Lot-and-Block	Resource Type	Integrity	CRGIS Inventory ID #
	4024		BRIGHTON	114-F-27	Building	Medium	838080.0001
	4028		BRIGHTON	114-F-29	Building	Medium	839315.0001
	4043		BRIGHTON	114-F-60	Building	Medium	839320.0001
	4045		BRIGHTON	114-F-58	Building	Medium	839319.0001
	4051		BRIGHTON	114-F-56	Building	Medium	839318.0001
	4055		BRIGHTON	114-F-54	Building	High	838082.0001
	4063		BRIGHTON	114-F-49	Building	Medium	838081.0001
	4067		BRIGHTON	114-F-48	Building	Medium	839317.0001
	4073		BRIGHTON	114-F-47	Building	High	839316.0001
	4081		BRIGHTON	114-F-338	Building	Medium	839359.0001
	4102		BRIGHTON	114-B-17	Building	Low	839211.0001
	4110		BRIGHTON	114-F-350	Site	n/a	n/a
			BRIGHTON	76-A-235	Site	n/a	n/a
			BRIGHTON	76-E-171	Site	n/a	n/a
			BRIGHTON	76-E-261	Site	n/a	n/a
Termon Ave. Extension (Brighton Heights Blvd.)			BRIGHTON HEIGHTS	n/a	Structure	High	840243.0001
Brighton Heights Park aka Northgate Park	600		BRIGHTON WOODS	115-E-40	Site	Medium	n/a
	616		BRIGHTON WOODS	115-F-240	Site	n/a	n/a
	3128		CALIFORNIA	75-R-87	Building	Medium	839009.0001
	3200		CALIFORNIA	75-R-83	Building	Low	837545.0001
	3212		CALIFORNIA	75-R-80	Building	Medium	837991.0001
	3214		CALIFORNIA	75-R-79	Building	High	839008.0001
	3216		CALIFORNIA	75-R-78	Building	Medium	839007.0001
	3218		CALIFORNIA	75-R-76	Building	Medium	839006.0001
	3220		CALIFORNIA	75-R-75	Building	Medium	839005.0001
	3222		CALIFORNIA	75-R-74	Building	Medium	837990.0001
	3224		CALIFORNIA	75-R-73	Building	Medium	837989.0001
	3226		CALIFORNIA	75-R-71	Building	Medium	839004.0001
	3228		CALIFORNIA	75-R-70	Building	High	837988.0001
	3230		CALIFORNIA	75-R-68	Building	Medium	837480.0002
	3232		CALIFORNIA	75-R-66	Building	Medium	837480.0003
	3234		CALIFORNIA	75-R-67	Building	Medium	837480.0004
	3236	3238	CALIFORNIA	75-R-64	Building	High	837633.0001
	3242		CALIFORNIA	75-R-62	Building	Medium	837750.0001
	3309		CALIFORNIA	75-L-48	Building	Medium	838891.0001

Historic Name	Address # Low	Address # High	Street Name	Lot-and-Block	Resource Type	Integrity	CRGIS Inventory ID #
	3315		CALIFORNIA	75-L-46	Building	Medium	838890.0001
	3324		CALIFORNIA	75-L-180	Building	Medium	838908.0001
	3326		CALIFORNIA	75-L-182	Building	Medium	837630.0001
HORST AND MOONEY GARAGE	3333		CALIFORNIA	75-L-44	Building	Low	837541.0001
	3400		CALIFORNIA	75-L-184	Building	Medium	837987.0001
	3401		CALIFORNIA	75-L-42	Building	Medium	838889.0001
	3402		CALIFORNIA	75-L-185	Building	Medium	838560.0001
	3404		CALIFORNIA	75-L-186	Building	Medium	838561.0001
	3406		CALIFORNIA	75-L-187	Building	Medium	838562.0001
	3408		CALIFORNIA	75-L-188	Building	Medium	838563.0001
	3410		CALIFORNIA	75-L-189	Building	Medium	838564.0001
	3412		CALIFORNIA	75-L-190	Building	Medium	838565.0001
	3414		CALIFORNIA	75-G-87	Building	Medium	838559.0001
	3416		CALIFORNIA	75-G-86	Building	Medium	838558.0001
	3417		CALIFORNIA	75-L-36	Building	Low	838888.0001
	3421		CALIFORNIA	75-L-34	Building	Low	837740.0001
	3427		CALIFORNIA	75-L-32	Building	Low	837588.0001
	3429		CALIFORNIA	75-L-30	Building	Low	837739.0001
	3432		CALIFORNIA	75-G-84	Building	Low	837985.0001
	3436		CALIFORNIA	75-G-83	Building	Medium	837984.0001
	3442		CALIFORNIA	75-G-82	Building	Medium	838760.0001
	3450		CALIFORNIA	75-G-80	Building	Medium	837983.0001
	3452		CALIFORNIA	75-G-79	Building	Medium	837982.0001
	3454		CALIFORNIA	75-G-76	Building	Medium	837723.0001
Ukrainian Catholic Church of Saint George	3455		CALIFORNIA	75-G-38	Building	High	840179.0001
	3500		CALIFORNIA	75-G-73	Building	High	837972.0001
	3507		CALIFORNIA	75-G-42	Building	Medium	837904.0001
	3509		CALIFORNIA	75-G-44	Building	Medium	837842.0001
	3519		CALIFORNIA	75-G-46	Building	High	837881.0001
Goehring house	3520		CALIFORNIA	75-G-69	Building	Medium	837973.0001
	3521		CALIFORNIA	75-G-48	Building	Medium	837905.0001
	3525		CALIFORNIA	75-G-50	Building	Low	837615.0001
	3527		CALIFORNIA	75-G-52	Building	Medium	837721.0001
	3532		CALIFORNIA	75-G-61	Building	High	837722.0001

Historic Name	Address # Low	Address # High	Street Name	Lot-and-Block	Resource Type	Integrity	CRGIS Inventory ID #
	3535		CALIFORNIA	75-F-9	Building	Medium	837719.0001
	3536		CALIFORNIA	75-G-59	Building	Low	837643.0001
	3537		CALIFORNIA	75-F-7	Building	Low	840187.0001
	3538		CALIFORNIA	75-G-57	Building	Medium	837673.0001
	3540		CALIFORNIA	75-G-56	Building	Medium	838758.0001
	3541		CALIFORNIA	75-F-5	Building	Low	837642.0001
	3542		CALIFORNIA	75-G-55	Building	Medium	838757.0001
	3543		CALIFORNIA	75-F-3	Building	High	837641.0001
	3544		CALIFORNIA	75-C-38	Building	Medium	838674.0001
	3546		CALIFORNIA	75-C-37	Building	Medium	838673.0001
	3547		CALIFORNIA	75-B-251	Building	Low	837700.0001
	3548		CALIFORNIA	75-C-35	Building	Medium	837671.0001
	3552		CALIFORNIA	75-C-30	Building	Low	837540.0001
	3555		CALIFORNIA	75-B-253	Building	High	837521.0002
	3557		CALIFORNIA	75-B-255	Building	High	837521.0003
	3601		CALIFORNIA	75-B-258	Building	High	837626.0001
	3603		CALIFORNIA	75-B-259-B	Building	High	837627.0001
	3605		CALIFORNIA	75-B-260-A	Building	High	837628.0001
	3607		CALIFORNIA	75-B-261-B	Building	High	837629.0001
	3612		CALIFORNIA	75-C-17	Building	Medium	838671.0001
	3616		CALIFORNIA	75-C-14	Building	Medium	838670.0001
	3617		CALIFORNIA	75-B-339	Building	Medium	837539.0001
	3619		CALIFORNIA	75-B-338	Building	Medium	837562.0001
	3621	3623	CALIFORNIA	75-B-341	Building	Medium	837533.0001
	3623		CALIFORNIA	75-B-341	Building	Medium	837535.0001
	3625	3627	CALIFORNIA	75-B-343	Building	Medium	837563.0001
	3629	3639	CALIFORNIA	75-B-345	Building	Medium	837571.0001
	3634		CALIFORNIA	75-B-354	Building	Medium	837556.0001
	3642		CALIFORNIA	75-B-356	Building	High	838411.0001
	3643		CALIFORNIA	75-B-113	Building	Medium	837570.0001
	3650		CALIFORNIA	75-B-360	Building	Low	838667.0001
	3689		CALIFORNIA	75-B-113	Building	Low	837553.0001
	3707		CALIFORNIA	114-P-149	Building	Medium	839728.0001
	3710		CALIFORNIA	114-P-140	Building	High	839727.0001
	3715		CALIFORNIA	114-P-146	Building	Medium	837631.0001
Rooney House	3716		CALIFORNIA	114-R-143	Building	Medium	839814.0001

Historic Name	Address # Low	Address # High	Street Name	Lot-and-Block	Resource Type	Integrity	CRGIS Inventory ID #
	3717		CALIFORNIA	114-P-258	Building	High	838004.0001
	3720		CALIFORNIA	114-R-145	Building	Medium	838005.0001
	3721		CALIFORNIA	114-P-259	Building	Medium	837500.0002
	3722		CALIFORNIA	114-R-148	Building	High	838006.0001
	3723		CALIFORNIA	114-P-260	Building	Medium	837500.0003
	3725		CALIFORNIA	114-P-261	Building	High	837693.0001
	3733		CALIFORNIA	114-P-264	Building	Medium	837802.0001
	3737		CALIFORNIA	114-P-342	Building	Medium	839768.0001
	3739		CALIFORNIA	114-P-341	Building	Medium	838486.0001
	3741		CALIFORNIA	114-R-11	Building	Medium	839777.0001
	3756		CALIFORNIA	114-R-18	Building	Medium	839780.0001
	3762		CALIFORNIA	114-R-20	Building	Medium	839781.0001
	3766		CALIFORNIA	114-R-22	Building	Medium	839782.0001
	3772		CALIFORNIA	114-R-24	Building	Medium	839783.0001
	3778		CALIFORNIA	114-R-26	Building	Medium	837532.0001
	3805		CALIFORNIA	114-R-3	Building	Medium	837805.0001
	3806		CALIFORNIA	114-L-167	Building	Medium	839561.0001
	3809		CALIFORNIA	114-R-1	Building	Medium	837804.0001
	3817		CALIFORNIA	114-L-180	Building	Low	837783.0001
	3819		CALIFORNIA	114-L-179	Building	Medium	839564.0001
	3823		CALIFORNIA	114-L-178	Building	Medium	838466.0001
	3825		CALIFORNIA	114-K-170	Building	Medium	839499.0001
	3826		CALIFORNIA	114-L-176	Building	Medium	839562.0001
	3827		CALIFORNIA	114-K-171	Building	Low	837774.0001
	3828		CALIFORNIA	114-L-176	Building	Medium	839563.0001
	3829		CALIFORNIA	114-K-172	Building	Medium	838461.0001
Brighton Heights Lutheran Church	3830		CALIFORNIA	114-K-322	Building	High	840181.0001
	3833		CALIFORNIA	114-K-173	Building	Medium	839500.0001
	3839		CALIFORNIA	114-K-177	Building	High	837687.0001
	3843		CALIFORNIA	114-K-177	Building	High	837688.0001
	3853		CALIFORNIA	114-K-181	Building	Low	837566.0001
	3901		CALIFORNIA	114-K-187	Building	Medium	837549.0001
	3906		CALIFORNIA	114-K-283	Building	Medium	839519.0001
	3913		CALIFORNIA	114-K-188	Building	Medium	837775.0001
	3914		CALIFORNIA	114-K-282	Building	Medium	839518.0001
	3915		CALIFORNIA	114-K-189	Building	Medium	839501.0001

Historic Name	Address # Low	Address # High	Street Name	Lot-and-Block	Resource Type	Integrity	CRGIS Inventory ID #
	3916		CALIFORNIA	114-K-280	Building	Medium	839517.0001
	3917		CALIFORNIA	114-K-190	Building	Medium	837776.0001
	3918		CALIFORNIA	114-K-278	Building	Medium	839516.0001
	3919		CALIFORNIA	114-K-190	Building	Medium	837777.0001
	3921		CALIFORNIA	114-K-191	Building	Medium	839502.0001
	3923		CALIFORNIA	114-K-192	Building	Medium	839503.0001
	3925		CALIFORNIA	114-K-193	Building	Medium	839504.0001
	3927		CALIFORNIA	114-K-194	Building	Medium	839505.0001
	3928		CALIFORNIA	114-K-252	Building	Medium	839510.0001
	3929		CALIFORNIA	114-K-195	Building	High	839506.0001
	3931		CALIFORNIA	114-K-196	Building	High	838000.0001
	3934		CALIFORNIA	114-K-250	Building	Medium	837779.0001
	3938		CALIFORNIA	114-K-248	Building	Low	837927.0001
	3940		CALIFORNIA	114-K-246	Building	Medium	837926.0001
	3941		CALIFORNIA	114-K-200	Building	Low	837531.0001
	3944		CALIFORNIA	114-K-244	Building	Low	839509.0001
	4001		CALIFORNIA	114-K-214	Building	High	838009.0001
	4004		CALIFORNIA	114-K-232	Building	Medium	837864.0001
	4005	4007	CALIFORNIA	114-K-216	Building	High	837634.0001
	4008		CALIFORNIA	114-K-230	Building	Medium	838591.0001
	4009		CALIFORNIA	114-K-217	Building	Medium	838001.0001
	4011		CALIFORNIA	114-K-218	Building	Medium	839507.0001
	4012		CALIFORNIA	114-F-265	Building	Medium	838458.0001
	4015		CALIFORNIA	114-K-220	Building	Medium	838002.0001
	4016		CALIFORNIA	114-F-263	Building	Low	837645.0001
	4019		CALIFORNIA	114-K-221	Building	Medium	839508.0001
	4020		CALIFORNIA	114-F-261	Building	Low	837814.0001
	4021		CALIFORNIA	114-K-222	Building	Medium	837778.0001
	4023		CALIFORNIA	114-K-224	Building	High	837632.0001
	4024		CALIFORNIA	114-F-260	Building	Medium	839350.0001
	4028		CALIFORNIA	114-F-256	Building	Medium	838457.0001
	4034		CALIFORNIA	114-F-254	Building	High	838102.0001
	4047		CALIFORNIA	114-F-280	Building	Medium	839351.0001
	4003		CAMBRONNE	114-G-62	Building	Medium	837863.0001
	4005		CAMBRONNE	114-G-64	Building	Medium	839377.0001
	4007		CAMBRONNE	114-F-136	Building	Medium	837861.0001
	4015		CAMBRONNE	114-F-134	Building	Medium	837860.0001
	4019		CAMBRONNE	114-F-132	Building	Medium	839330.0001
	4027		CAMBRONNE	114-F-128	Building	Low	839329.0001

Historic Name	Address # Low	Address # High	Street Name	Lot-and-Block	Resource Type	Integrity	CRGIS Inventory ID #
	4029		CAMBRONNE	114-F-126	Building	Low	839328.0001
	4030		CAMBRONNE	114-F-68	Building	Medium	839321.0001
	4034		CAMBRONNE	114-F-67	Building	Medium	838084.0001
	4035		CAMBRONNE	114-F-124	Building	Medium	839327.0001
	4036		CAMBRONNE	114-F-66	Building	Medium	838083.0001
	4038		CAMBRONNE	114-F-65	Building	Medium	838455.0001
	4039		CAMBRONNE	114-F-122	Building	Medium	837762.0001
	4040		CAMBRONNE	114-F-64	Building	Medium	838454.0001
	4043		CAMBRONNE	114-F-119	Building	Low	837859.0001
	4047		CAMBRONNE	114-F-115	Building	Medium	839326.0001
	4048		CAMBRONNE	114-F-76	Building	Medium	837509.0002
	4050		CAMBRONNE	114-F-78	Building	Medium	837509.0003
	4051		CAMBRONNE	114-F-113	Building	Medium	837922.0001
	4054		CAMBRONNE	114-F-80	Building	Medium	837511.0002
	4055		CAMBRONNE	114-F-110	Building	Low	837921.0001
	4056		CAMBRONNE	114-F-80	Building	Medium	837511.0003
	4058		CAMBRONNE	114-F-81	Building	Medium	837513.0002
	4059		CAMBRONNE	114-F-106	Building	Low	837920.0001
	4060		CAMBRONNE	114-F-82	Building	Medium	837513.0003
	4062		CAMBRONNE	114-F-84	Building	Medium	839322.0001
	4068		CAMBRONNE	114-F-86	Building	Medium	839323.0001
	4069		CAMBRONNE	114-F-101	Building	Medium	839325.0001
	4073		CAMBRONNE	114-F-99	Building	Medium	837517.0002
	4074		CAMBRONNE	114-F-90	Building	Medium	837950.0001
	4075		CAMBRONNE	114-F-98	Building	Medium	837517.0003
	4079		CAMBRONNE	114-F-95	Building	Medium	837858.0001
	4080		CAMBRONNE	114-F-92	Building	Medium	839324.0001
			CAMBRONNE	114-F-104	Site	n/a	n/a
			CAMBRONNE	114-F-88	Site	n/a	n/a
			CAMBRONNE	114-F-93	Site	n/a	n/a
	3454		CAMPUS	76-E-86	Building	Medium	839126.0001
	3460		CAMPUS	76-E-120	Building	Medium	839140.0001
	3464		CAMPUS	76-E-121	Building	High	839141.0001
	3470		CAMPUS	76-E-122	Building	Medium	838067.0001
	3500		CAMPUS	76-A-148	Building	High	838051.0001
	3501		CAMPUS	76-A-151	Building	Medium	838052.0001
	3504		CAMPUS	76-A-146	Building	Medium	839046.0001
Pierre Paulin Paulin House	3507		CAMPUS	76-A-152	Building	Medium	839047.0001

Historic Name	Address # Low	Address # High	Street Name	Lot-and-Block	Resource Type	Integrity	CRGIS Inventory ID #
	3511		CAMPUS	76-A-153	Building	High	839048.0001
	3514		CAMPUS	76-A-143	Building	Medium	838050.0001
	3515		CAMPUS	76-A-154	Building	Medium	839049.0001
	3516		CAMPUS	76-A-142	Building	High	839045.0001
	3518	3520	CAMPUS	76-A-141	Building	Medium	837624.0001
	3523		CAMPUS	76-A-156	Building	High	839050.0001
	3524		CAMPUS	76-A-140	Building	Medium	838570.0001
	3528		CAMPUS	76-A-139	Building	Medium	839044.0001
	3529		CAMPUS	76-A-158	Site	n/a	n/a
Elizabeth McKinley House	3532		CAMPUS	76-A-138	Building	High	837965.0001
	3533		CAMPUS	76-A-159	Building	Medium	838513.0001
	3536		CAMPUS	76-A-137	Building	Medium	839043.0001
	3542		CAMPUS	76-A-126	Building	Medium	838046.0001
	3546		CAMPUS	76-A-125	Building	Medium	839041.0001
	3550		CAMPUS	76-A-124	Building	Medium	839040.0001
	1813		CHELLIS	114-F-190	Building	Medium	839337.0001
	1815		CHELLIS	114-F-188	Building	Medium	838099.0001
	1821		CHELLIS	114-F-186	Building	Medium	839336.0001
	1825		CHELLIS	114-F-184	Building	Medium	839335.0001
	1827		CHELLIS	114-F-182	Building	Medium	839334.0001
	1835		CHELLIS	114-F-180	Building	Low	839333.0001
	1837		CHELLIS	114-F-178	Building	Medium	838098.0001
	1841		CHELLIS	114-F-176	Building	Medium	838097.0001
	1845		CHELLIS	114-K-238	Building	Medium	838179.0001
	1847		CHELLIS	114-K-240	Building	Medium	838180.0001
	1851		CHELLIS	114-K-242	Building	Medium	838181.0001
Chellis Street			CHELLIS	n/a	Structure	High	840231.0001
	1618		CHIDELL	75-G-171	Building	Low	838775.0001
	1620		CHIDELL	75-G-172	Building	Medium	838424.0001
	1622		CHIDELL	75-G-174	Building	Medium	838776.0001
CHIDELL STREET [FORMERLY CHERRY]	1650	BLK	CHIDELL	n/a	Structure	High	840248.0001
	262		CLIFFVIEW	114-C-51	Building	Medium	838073.0001
	1435		CLIFFVIEW	114-C-42	Building	Medium	838072.0001
	1439		CLIFFVIEW	114-C-36	Building	Medium	838071.0001
	1400		COOPER	114-R-76	Building	Medium	838488.0001

Historic Name	Address # Low	Address # High	Street Name	Lot-and-Block	Resource Type	Integrity	CRGIS Inventory ID #
	1410		COOPER	114-R-82	Building	Medium	839800.0001
	1411		COOPER	114-R-201	Building	Medium	838496.0001
	1413		COOPER	114-R-199	Building	Medium	839828.0001
	1414		COOPER	114-R-84	Building	Medium	838489.0001
	1416		COOPER	114-R-66	Building	Medium	838487.0001
	1419		COOPER	114-R-197	Building	Low	837807.0001
	1420		COOPER	114-R-88	Building	Medium	839801.0001
	1421		COOPER	114-R-195	Building	Medium	837806.0001
	1424		COOPER	114-R-90	Building	Medium	838490.0001
	1427		COOPER	114-R-193	Building	Medium	839827.0001
	1429		COOPER	114-R-191	Building	Medium	839826.0001
	1430		COOPER	114-R-92	Building	Medium	839802.0001
	1432		COOPER	114-R-94	Building	Medium	838491.0001
	1500		COOPER	114-R-98	Building	High	839804.0001
	1501		COOPER	114-R-189	Building	Medium	839825.0001
	1502		COOPER	114-R-96	Building	Medium	839803.0001
	1503		COOPER	114-R-187	Building	Medium	839824.0001
	1507		COOPER	114-R-184	Building	High	839823.0001
	1508		COOPER	114-R-99	Building	High	839805.0001
	1511		COOPER	114-R-181	Building	High	837934.0001
	1512		COOPER	114-R-102	Building	Medium	839806.0001
	1515		COOPER	114-R-178	Building	High	838495.0001
	1518		COOPER	114-R-105	Building	Medium	839807.0001
	1520		COOPER	114-R-109	Building	High	839808.0001
	1521		COOPER	114-R-176	Building	Medium	839822.0001
	1524		COOPER	114-R-113	Building	Medium	839809.0001
	1525		COOPER	114-R-173	Building	Medium	839821.0001
	1528		COOPER	114-R-118	Building	Medium	838492.0001
	1529		COOPER	114-R-171	Building	Medium	839820.0001
	1532		COOPER	114-R-121	Building	Medium	839810.0001
	1535		COOPER	114-R-169	Building	Medium	839819.0001
	1536		COOPER	114-R-124	Building	Medium	838493.0001
	1537		COOPER	114-R-167	Building	Medium	839818.0001
	1540		COOPER	114-R-127	Building	Medium	839811.0001
	1541		COOPER	114-R-165	Building	Medium	839817.0001
	1544		COOPER	114-R-130	Building	Medium	838494.0001
	1545		COOPER	114-R-164	Building	Low	837951.0001
	1548		COOPER	114-R-133	Building	Medium	839812.0001
	1552		COOPER	114-R-136	Building	Medium	839813.0001

Historic Name	Address # Low	Address # High	Street Name	Lot-and-Block	Resource Type	Integrity	CRGIS Inventory ID #
	1555		COOPER	114-R-160	Building	Medium	839816.0001
	1557		COOPER	114-R-159	Building	Medium	839815.0001
	1001		CORNELL	115-N-159	Building	Medium	838374.0001
	1010		CORNELL	115-N-349	Building	Medium	838602.0001
	1012		CORNELL	115-N-339	Building	Medium	837961.0001
	1014		CORNELL	115-N-347	Building	Medium	840142.0001
	1016		CORNELL	115-N-345	Building	Medium	840141.0001
	1022		CORNELL	115-N-343	Building	Low	840140.0001
	1033		CORNELL	115-N-333	Building	Medium	840138.0001
	1033	1163	CORNELL	n/a	Structure	Medium	840239.0001
	1034		CORNELL	115-N-337	Building	Medium	840139.0001
	1102		CORNELL	115-J-240	Building	Medium	838358.0001
	1103		CORNELL	115-N-331	Building	Medium	840137.0001
	1104		CORNELL	115-J-238	Building	Medium	840026.0001
	1106		CORNELL	115-J-236	Building	Medium	840025.0001
	1110		CORNELL	115-J-230	Building	Medium	838357.0001
	1115		CORNELL	115-N-329	Building	Medium	838397.0001
	1119		CORNELL	115-N-327	Building	Medium	838396.0001
	1123		CORNELL	115-N-325	Building	Medium	840136.0001
	1131		CORNELL	115-N-322	Building	Medium	840135.0001
	1137		CORNELL	115-N-318	Building	Medium	838601.0001
	1140		CORNELL	115-J-224	Building	Medium	838356.0001
	1141		CORNELL	115-N-316	Building	Medium	840134.0001
	1146		CORNELL	115-J-222	Building	Medium	838355.0001
	1147		CORNELL	115-N-313	Building	Medium	838395.0001
	1153		CORNELL	115-N-310	Building	Medium	840133.0001
	1157		CORNELL	115-N-308	Building	Medium	838394.0001
	1163		CORNELL	115-N-304	Building	Medium	838393.0001
	3441		CORONA	76-E-316	Building	Medium	839198.0001
	3442		CORONA	76-E-300	Building	Medium	839189.0001
	3443		CORONA	76-E-304	Building	Medium	839191.0001
	3444		CORONA	76-E-302	Building	Medium	839190.0001
	3448		CORONA	76-E-223	Building	Low	837919.0001
	3452		CORONA	76-E-229	Building	Low	839166.0001
	3456		CORONA	76-A-239	Building	Medium	839065.0001
	3504		CORONA	76-A-241	Building	Medium	837953.0001
COCHRAN-SIMEN HOUSE	3507		CORONA	76-A-270	Building	Medium	838453.0001
	3511		CORONA	76-A-272	Building	Medium	837855.0001

Historic Name	Address # Low	Address # High	Street Name	Lot-and-Block	Resource Type	Integrity	CRGIS Inventory ID #
	3518		CORONA	76-A-250	Building	Medium	839066.0001
	3519		CORONA	76-A-276	Building	Medium	839070.0001
	3522		CORONA	76-A-252	Building	Medium	839067.0001
	3526		CORONA	76-A-254	Building	Medium	839068.0001
	3532		CORONA	76-A-256	Building	Medium	839069.0001
			CORONA	76-A-243	Site	n/a	n/a
			CORONA	76-A-246	Site	n/a	n/a
	1803		COTTAGE	75-B-268	Building	Medium	838655.0001
	1804		COTTAGE	75-B-294	Building	Medium	837468.0002
	1806		COTTAGE	75-B-294-1	Building	Medium	837468.0003
	1808		COTTAGE	75-B-293	Building	Medium	837469.0002
	1809		COTTAGE	75-B-290	Building	Medium	838664.0001
	1810		COTTAGE	75-B-292	Building	Medium	837469.0003
	1811		COTTAGE	75-B-288	Building	Medium	838663.0001
			COTTAGE	75-B-291	Building	Medium	837817.0001
	905		DAVIS	76-B-188	Building	Medium	839093.0001
	908		DAVIS	76-B-25	Building	Medium	839084.0001
	910		DAVIS	76-B-23	Building	Medium	839083.0001
	916		DAVIS	76-B-19	Building	Medium	839082.0001
	922		DAVIS	76-B-16	Building	Medium	837880.0001
	926		DAVIS	76-B-14	Building	Medium	837856.0001
	930		DAVIS	76-B-12	Building	Medium	839081.0001
	943		DAVIS	76-B-217	Building	Medium	837996.0001
	945		DAVIS	76-B-219	Building	High	837997.0001
	946		DAVIS	76-B-5	Building	Medium	837917.0001
	949		DAVIS	76-B-221	Building	Medium	837998.0001
	952		DAVIS	76-B-3	Building	Medium	839080.0001
	953		DAVIS	76-B-223	Building	Medium	837999.0001
	956		DAVIS	76-B-1	Building	Medium	839079.0001
	959		DAVIS	76-A-29	Building	Medium	837992.0001
	960		DAVIS	76-A-24	Building	Low	839022.0001
	961		DAVIS	76-A-31	Building	Medium	837993.0001
	964		DAVIS	76-A-21	Building	Medium	837914.0001
	965	967	DAVIS	76-A-33	Building	High	837623.0001
	969		DAVIS	76-A-35	Building	Medium	837994.0001
	1000		DAVIS	76-A-12	Building	Medium	837754.0001
	1001		DAVIS	76-A-40	Building	Medium	837995.0001
	1005		DAVIS	76-A-42	Building	Medium	839023.0001

Historic Name	Address # Low	Address # High	Street Name	Lot-and-Block	Resource Type	Integrity	CRGIS Inventory ID #
	1006		DAVIS	76-A-9	Building	Low	838444.0001
	1007		DAVIS	76-A-44	Building	Low	837852.0001
	1009		DAVIS	76-A-46	Building	Medium	839024.0001
	1012		DAVIS	115-N-48	Building	Medium	837969.0001
	1016		DAVIS	115-N-49	Building	Medium	838505.0001
	1020		DAVIS	115-N-51	Building	Medium	838365.0001
	1024		DAVIS	115-N-57	Building	Medium	840072.0001
	1026		DAVIS	115-N-54	Building	Medium	838506.0001
	1104		DAVIS	115-N-60	Building	Medium	838507.0001
	1109		DAVIS	76-A-57	Building	Medium	838446.0001
	1110		DAVIS	115-N-63	Building	Medium	840073.0001
	1115		DAVIS	76-A-59	Building	Medium	837675.0001
	1116		DAVIS	115-N-66	Building	Medium	840074.0001
	1121		DAVIS	76-A-61	Building	Medium	838447.0001
	1122		DAVIS	115-N-69	Building	Medium	840075.0001
	1124		DAVIS	115-N-72	Building	Medium	840076.0001
	1125		DAVIS	76-A-63	Building	High	838448.0001
	1130		DAVIS	115-N-75	Building	Medium	838508.0001
	1133		DAVIS	76-A-68	Building	Medium	838449.0001
	1134		DAVIS	115-N-79	Building	Medium	840077.0001
	1139		DAVIS	76-A-70	Building	High	838450.0001
	1144		DAVIS	115-N-83	Building	Medium	837877.0001
	1145		DAVIS	76-A-72	Building	Medium	838451.0001
	1150		DAVIS	115-N-89	Building	Low	840078.0001
	1151		DAVIS	76-A-74	Building	Medium	838452.0001
	1156		DAVIS	115-N-93	Building	Low	837594.0001
	1157		DAVIS	76-A-76	Building	Medium	839030.0001
	1158		DAVIS	115-N-97	Building	Low	837592.0001
	1159		DAVIS	76-A-76	Building	Medium	839031.0001
	1200		DAVIS	114-S-316	Building	Medium	837876.0001
	1201	1203	DAVIS	75-D-315	Building	Medium	837718.0001
	1204		DAVIS	114-S-314	Building	Medium	839906.0001
	1205	1207	DAVIS	75-D-314	Building	Medium	837717.0001
	1208		DAVIS	114-S-312	Building	High	837875.0001
	1212		DAVIS	114-S-310	Building	Medium	838332.0001
	1216		DAVIS	114-S-308	Building	Medium	837874.0001
	1220		DAVIS	114-S-306	Building	Low	838331.0001
	1222		DAVIS	114-S-304	Building	Medium	837939.0001

Historic Name	Address # Low	Address # High	Street Name	Lot-and-Block	Resource Type	Integrity	CRGIS Inventory ID #
	1301		DAVIS	75-D-194-0-2	Building	High	840180.0001
	1340		DAVIS	75-D-112	Building	Medium	838417.0001
	1343		DAVIS	75-D-109	Building	Medium	838416.0001
	1344		DAVIS	75-D-114	Building	High	838550.0001
	1348		DAVIS	75-D-116	Building	High	838418.0001
	1400		DAVIS	75-D-12	Building	Medium	837829.0001
	1410		DAVIS	75-D-14	Building	Medium	837890.0001
	1412		DAVIS	75-D-16	Building	Medium	837891.0001
	1416		DAVIS	75-D-18	Building	High	837892.0001
	1419		DAVIS	75-D-42	Building	Medium	838706.0001
	1420		DAVIS	75-D-20	Building	Medium	837893.0001
	1425		DAVIS	75-D-40	Building	Medium	838705.0001
	1426		DAVIS	75-C-248	Building	Medium	837827.0001
	1432		DAVIS	75-C-246	Building	High	837888.0001
	1434		DAVIS	75-C-245	Building	High	837456.0002
	1436		DAVIS	75-C-244	Building	Medium	837456.0003
	1439		DAVIS	75-C-255	Building	Medium	837457.0002
	1440		DAVIS	75-C-243	Building	Medium	838703.0001
	1441		DAVIS	75-C-266	Building	Medium	837457.0003
	1442		DAVIS	75-C-241	Building	Medium	838702.0001
	1444		DAVIS	75-C-240	Building	Medium	838701.0001
	1445		DAVIS	75-C-268	Building	Medium	838412.0001
	1447		DAVIS	75-C-270	Building	Medium	838413.0001
	1500		DAVIS	75-C-239	Building	Low	837458.0002
	1501		DAVIS	75-C-272	Building	Medium	838414.0001
	1502		DAVIS	75-C-238	Building	Low	837458.0003
	1504	1504-1/2	DAVIS	75-C-236	Building	Low	837458.0005
	1504		DAVIS	75-C-237	Building	Low	837458.0004
	1505		DAVIS	75-C-274	Building	Medium	838415.0001
	1506		DAVIS	75-C-235	Building	Low	837458.0006
	1507		DAVIS	75-C-282-1	Building	Medium	837459.0002
	1508		DAVIS	75-C-234	Building	Low	838700.0001
	1509		DAVIS	75-C-282-2	Building	Medium	837459.0003
	1510	1510-1/2	DAVIS	75-C-232	Building	Low	837458.0008
	1510		DAVIS	75-C-233	Building	Low	837458.0007
	1511		DAVIS	75-C-282-3	Building	Medium	837459.0004

Historic Name	Address # Low	Address # High	Street Name	Lot-and-Block	Resource Type	Integrity	CRGIS Inventory ID #
	1512		DAVIS	75-C-231	Building	Low	837458.0009
	1513		DAVIS	75-C-282-4	Building	Medium	837459.0005
	1514		DAVIS	75-C-230	Building	Low	837458.001
	1515		DAVIS	75-C-282-5	Building	Medium	837459.0006
	1516		DAVIS	75-C-229	Building	Low	837458.0011
	1516	2-Jan	DAVIS	75-C-228	Building	Low	837458.0012
	1517	2-Jan	DAVIS	75-C-282-7	Building	Medium	837459.0008
	1517		DAVIS	75-C-282-6	Building	Medium	837459.0007
	1518		DAVIS	75-C-227	Building	Low	837458.0013
	1519		DAVIS	75-C-280	Building	Medium	837460.0002
	1521		DAVIS	75-C-281	Building	Medium	837460.0003
	1523		DAVIS	75-C-282-B	Building	Medium	837460.0004
	1524		DAVIS	75-C-223	Building	Medium	837826.0001
	1525		DAVIS	75-C-283	Building	Medium	837460.0005
	1526		DAVIS	75-C-225	Building	Low	838584.0001
	1527	2-Jan	DAVIS	75-C-282-C	Building	High	837460.0007
	1527		DAVIS	75-C-282-A	Building	Medium	837460.0006
	1528		DAVIS	75-C-219	Building	Medium	838699.0001
	1529		DAVIS	75-C-286	Building	Medium	837711.0001
	1610		DAVIS	75-C-93	Building	Low	837705.0001
	1612		DAVIS	75-C-91	Building	Low	837704.0001
	1614		DAVIS	75-C-125	Building	Low	837689.0001
	1620		DAVIS	75-C-95	Building	Medium	837884.0001
	1626		DAVIS	75-C-28	Building	Low	837555.0001
	1714		DAVIS	75-B-266	Building	Medium	840188.0001
	1801		DAVIS	75-B-243	Building	Medium	837967.0001
	1803		DAVIS	75-B-241	Building	Low	837635.0001
	1804		DAVIS	75-B-274	Building	Medium	838657.0001
	1805		DAVIS	75-B-240	Building	Low	838653.0001
	1806		DAVIS	75-B-275	Building	Low	838658.0001
	1807		DAVIS	75-B-238	Building	Medium	838651.0001
	1808		DAVIS	75-B-276	Building	Medium	838659.0001
	1809		DAVIS	75-B-239	Building	Low	838652.0001

Historic Name	Address # Low	Address # High	Street Name	Lot-and-Block	Resource Type	Integrity	CRGIS Inventory ID #
	1810		DAVIS	75-B-277	Building	Medium	838660.0001
	1812		DAVIS	75-B-278	Building	Medium	838661.0001
	1813		DAVIS	75-B-237	Building	Low	838650.0001
	1814		DAVIS	75-B-279	Building	Medium	838662.0001
	1815		DAVIS	75-B-236	Building	Low	838649.0001
	1816		DAVIS	75-B-280	Building	Low	837470.0002
	1817		DAVIS	75-B-235	Building	Low	837699.0001
	1818		DAVIS	75-B-281	Building	Medium	837470.0003
	1819		DAVIS	75-B-234	Building	Medium	838648.0001
	1820		DAVIS	75-B-282	Building	Low	837472.0002
	1821		DAVIS	75-B-232	Building	Medium	838410.0001
	1822		DAVIS	75-B-283	Building	Low	837472.0003
			DAVIS	76-B-17	Site	n/a	n/a
			DAVIS	76-B-9	Site	n/a	n/a
	3415		DIPLOMA	76-E-124	Building	Medium	838068.0001
	3419		DIPLOMA	76-E-125	Building	Medium	839142.0001
	3425		DIPLOMA	76-E-126	Building	Medium	839143.0001
	3427		DIPLOMA	76-E-127	Building	Medium	839144.0001
	3433		DIPLOMA	76-E-128	Building	Medium	839145.0001
	3437		DIPLOMA	76-E-129	Building	Medium	839146.0001
	3500		DIPLOMA	76-A-172	Building	Medium	839055.0001
	3501		DIPLOMA	76-A-175	Building	Medium	839056.0001
	3504		DIPLOMA	76-A-171	Building	Medium	838055.0001
	3505		DIPLOMA	76-A-177	Building	Medium	839057.0001
	3516		DIPLOMA	76-A-168	Building	Medium	838054.0001
	3517		DIPLOMA	76-A-179	Building	Medium	839058.0001
	3518		DIPLOMA	76-A-167	Building	Medium	839054.0001
	3520		DIPLOMA	76-A-166	Building	Medium	839053.0001
	3525		DIPLOMA	76-A-192	Building	High	839059.0001
	3529		DIPLOMA	76-A-193	Building	Medium	839060.0001
	3530		DIPLOMA	76-A-164	Building	Medium	839052.0001
	3531		DIPLOMA	76-A-194	Building	Medium	838056.0001
	3534		DIPLOMA	76-A-163	Building	Medium	839051.0001
	3536		DIPLOMA	76-A-161	Building	Medium	838053.0001
	3537		DIPLOMA	76-A-196	Building	Medium	838057.0001
	3914		DREXEL	114-H-19	Building	Medium	839433.0001
	3915		DREXEL	114-H-8	Building	Medium	839430.0001
	3921		DREXEL	114-H-12	Building	Medium	839432.0001
	3941		DREXEL	114-H-10	Building	Medium	839431.0001

Historic Name	Address # Low	Address # High	Street Name	Lot-and-Block	Resource Type	Integrity	CRGIS Inventory ID #
	3944		DREXEL	114-H-4	Building	Medium	839429.0001
	3952		DREXEL	114-H-6	Building	Medium	838539.0001
	3952		DREXEL	114-H-5	Site	n/a	n/a
	3964		DREXEL	114-G-330	Building	Medium	838147.0001
	3984		DREXEL	114-C-7	Building	Medium	839221.0001
	3990		DREXEL	114-C-18	Building	Medium	838069.0001
	3994		DREXEL	114-C-20	Building	Medium	838070.0001
	4000		DREXEL	114-C-22	Building	Medium	839225.0001
	4006		DREXEL	114-C-24	Building	Medium	839226.0001
	4012		DREXEL	114-C-28	Building	Medium	839227.0001
	3551		ELMHURST	75-B-54	Building	Low	838639.0001
	3555		ELMHURST	75-B-53	Building	Low	838638.0001
	3557		ELMHURST	75-B-52	Building	Low	838637.0001
	3559		ELMHURST	75-B-51	Building	Medium	838636.0001
	3561		ELMHURST	75-B-50	Building	Low	838609.0001
	3567		ELMHURST	75-B-48	Building	Medium	840193.0001
	3569		ELMHURST	75-B-47	Building	Medium	838635.0001
	3571		ELMHURST	75-B-46	Building	Low	838634.0001
	3575		ELMHURST	75-B-45	Building	Low	838633.0001
	3576		ELMHURST	75-B-82	Building	Low	838640.0001
	3577		ELMHURST	75-B-44	Building	Low	838632.0001
	3580		ELMHURST	75-B-84	Site	n/a	n/a
	3585		ELMHURST	75-B-43	Building	Medium	838631.0001
	3586		ELMHURST	75-B-86	Building	Low	837696.0001
	3587		ELMHURST	75-B-42	Building	Medium	838630.0001
	3589		ELMHURST	75-B-41	Building	Medium	838629.0001
	3591		ELMHURST	75-B-40	Building	Medium	838628.0001
	3593		ELMHURST	75-B-39	Building	Medium	838627.0001
	3595		ELMHURST	75-B-38	Building	Medium	838626.0001
	3597		ELMHURST	75-B-37	Building	Medium	838625.0001
	3620		ELMHURST	75-B-95	Building	Medium	838641.0001
			ELMHURST	75-B-49	Site	n/a	n/a
			ELMHURST	75-B-94	Site	n/a	n/a
			ELMHURST	75-D-83	Site	n/a	n/a
	1101		ETOLA	76-E-218	Building	High	839165.0001
	1107		ETOLA	76-E-215	Building	High	837857.0001
	1113		ETOLA	76-E-213	Building	Medium	839164.0001
	1205		ETOLA	75-H-303	Building	Medium	838876.0001
	1800		FAIRLEE	75-F-35	Building	Low	838421.0001

Historic Name	Address # Low	Address # High	Street Name	Lot-and-Block	Resource Type	Integrity	CRGIS Inventory ID #
	1801		FAIRLEE	75-F-61	Building	Low	838028.0001
	1803		FAIRLEE	75-F-60	Building	Low	840216.0001
	1804		FAIRLEE	75-F-37	Building	Medium	837963.0001
	1805		FAIRLEE	75-F-59	Building	Low	838753.0001
	1806		FAIRLEE	75-F-38	Building	Low	838748.0001
	1810		FAIRLEE	75-F-40	Building	Medium	838749.0001
	1811		FAIRLEE	75-F-58	Building	Low	838752.0001
	1813		FAIRLEE	75-F-56	Building	Low	837720.0001
	1815		FAIRLEE	75-F-55	Building	Low	838751.0001
	1817		FAIRLEE	75-F-54	Building	Low	838750.0001
	1600		FALCK	75-G-229	Building	Medium	837728.0001
	1613		FALCK	75-G-160	Building	Medium	838510.0001
	1614		FALCK	75-G-151	Building	Medium	838771.0001
	1615		FALCK	75-G-159	Building	Medium	838774.0001
	1616		FALCK	75-G-153	Building	Low	838772.0001
	1617		FALCK	75-G-158	Building	Medium	838773.0001
	1619		FALCK	75-G-156	Building	High	838423.0001
	1624		FALCK	75-G-103	Building	Medium	838762.0001
	1626		FALCK	75-G-102	Building	Medium	838761.0001
	1632		FALCK	75-G-75	Building	Medium	838759.0001
	102		FARRAGUT	114-E-5	Building	Medium	838541.0001
	3303		FLEMING	75-L-238	Building	Low	837850.0001
	3304		FLEMING	75-L-290	Building	Low	838926.0001
	3305	1/2/3305	FLEMING	75-L-240	Building	Low	837618.0001
	3306		FLEMING	75-L-289	Building	Low	840198.0001
	3308		FLEMING	75-L-288	Building	Medium	838925.0001
	3312		FLEMING	75-L-286	Building	Medium	838924.0001
	3313		FLEMING	75-L-244	Building	Low	838916.0001
	3314		FLEMING	75-L-285	Building	Low	837484.0002
	3316		FLEMING	75-L-284	Building	Low	837484.0003
	3318		FLEMING	75-L-283	Building	Low	838923.0001
	3323		FLEMING	75-L-248	Building	Medium	838604.0001
	3324		FLEMING	75-L-281	Building	Medium	837911.0001
	3341		FLEMING	75-L-254	Building	Medium	838917.0001
	3343		FLEMING	75-L-255	Building	High	838918.0001
	3401		FLEMING	75-L-259	Building	Medium	838919.0001
	3409		FLEMING	75-L-261	Building	Medium	838920.0001
	3411		FLEMING	75-L-263	Building	Medium	838921.0001
	3413		FLEMING	75-L-264	Building	Medium	838922.0001

Historic Name	Address # Low	Address # High	Street Name	Lot-and-Block	Resource Type	Integrity	CRGIS Inventory ID #
	3415		FLEMING	75-G-246	Building	Medium	838797.0001
	3417		FLEMING	75-G-245	Building	Medium	838796.0001
	3419		FLEMING	75-G-244	Building	Low	838795.0001
	3420		FLEMING	75-G-251	Building	Low	838798.0001
	3422		FLEMING	75-G-252	Building	Low	838799.0001
	3424		FLEMING	75-G-253	Building	Low	838800.0001
	3425		FLEMING	75-G-243	Building	Medium	838794.0001
	3426		FLEMING	75-G-256	Building	Medium	838801.0001
	3427		FLEMING	75-G-242	Building	Medium	838793.0001
	3429		FLEMING	75-G-241	Building	Medium	838792.0001
	3432		FLEMING	75-G-257	Building	Low	838802.0001
	3434		FLEMING	75-G-258	Building	Low	838803.0001
	3435	3437	FLEMING	75-G-239	Building	High	837730.0001
	3436		FLEMING	75-G-259	Building	Low	838804.0001
	3438		FLEMING	75-G-260	Building	Low	838805.0001
	3439		FLEMING	75-G-238	Building	Medium	838791.0001
	3441		FLEMING	75-G-237	Building	Medium	837729.0001
	3442		FLEMING	75-G-262	Building	Low	838806.0001
	3443		FLEMING	75-G-236	Building	Medium	838032.0001
	3445		FLEMING	75-G-235	Building	Medium	838790.0001
	3447		FLEMING	75-G-234	Building	Medium	838789.0001
	3449		FLEMING	75-G-233	Building	Medium	838788.0001
	3450		FLEMING	75-G-263	Building	Low	837731.0001
	3451		FLEMING	75-G-231	Building	Medium	838787.0001
	3452		FLEMING	75-G-320	Building	Low	838824.0001
	3454		FLEMING	75-G-322	Building	Low	838825.0001
	3456		FLEMING	75-G-323	Building	Low	838826.0001
	3458		FLEMING	75-G-325	Building	Medium	837732.0001
	3500		FLEMING	75-G-328	Building	Medium	840194.0001
	3502		FLEMING	75-G-330	Building	Low	838827.0001
	3505		FLEMING	75-G-228	Building	Medium	838031.0001
	3507		FLEMING	75-G-227	Building	Medium	838030.0001
	3509		FLEMING	75-G-226	Building	Medium	838786.0001
	3511		FLEMING	75-G-225	Building	Medium	838785.0001
	3513		FLEMING	75-G-224	Building	Medium	838029.0001
	3515		FLEMING	75-G-223	Building	Medium	837727.0001
	3517		FLEMING	75-G-222	Building	Low	837726.0001
	3519	1/2/3519	FLEMING	75-G-221	Building	Low	837622.0001
	3521		FLEMING	75-G-220	Building	Medium	838784.0001

Historic Name	Address # Low	Address # High	Street Name	Lot-and-Block	Resource Type	Integrity	CRGIS Inventory ID #
	3523		FLEMING	75-G-219	Building	Medium	838783.0001
	3525		FLEMING	75-G-218	Building	Medium	838782.0001
	3527		FLEMING	75-G-217	Building	Medium	838781.0001
	3529		FLEMING	75-G-216	Building	Medium	837725.0001
	3531		FLEMING	75-G-215	Building	Medium	837616.0001
	3533		FLEMING	75-C-64	Building	Low	837637.0001
	3534		FLEMING	75-C-325	Building	Low	837828.0001
	3535		FLEMING	75-C-65	Building	Medium	840190.0001
	3536		FLEMING	75-C-323	Building	Medium	838704.0001
	3537		FLEMING	75-C-65	Building	Medium	837638.0001
	3538		FLEMING	75-C-321	Building	Low	840186.0001
	3539		FLEMING	75-C-66	Building	Medium	837703.0001
	3542		FLEMING	75-C-291	Building	Low	837586.0001
	3544		FLEMING	75-C-290	Building	Medium	837585.0001
	3546		FLEMING	75-C-289	Building	Low	837584.0001
	3601		FLEMING	75-C-140	Building	High	838678.0001
	3607		FLEMING	75-C-140-A	Building	Medium	838679.0001
	3611		FLEMING	75-C-141	Building	Medium	838680.0001
	3614		FLEMING	75-C-212	Building	Low	837825.0001
	3615		FLEMING	75-C-142	Building	Medium	838681.0001
	3619		FLEMING	75-C-144	Building	High	838682.0001
	3620		FLEMING	75-C-210	Building	Medium	837941.0001
	3624		FLEMING	75-C-208	Building	Medium	837824.0001
	3625		FLEMING	75-C-146	Building	Medium	838683.0001
	3627		FLEMING	75-C-149	Building	High	838684.0001
	3628		FLEMING	75-C-161	Building	Medium	838689.0001
	3629		FLEMING	75-C-153	Building	High	838685.0001
	3631		FLEMING	75-C-154	Building	Medium	838686.0001
	3633		FLEMING	75-C-155	Building	Medium	838687.0001
	3636		FLEMING	75-C-159	Building	Medium	837885.0001
	3640		FLEMING	75-C-157	Building	Medium	838688.0001
	25		FLORA	115-A-208	Building	Low	838339.0001
	31		FLORA	115-A-238	Building	Low	839934.0001
	32		FLORA	115-A-241	Building	Medium	839935.0001
	101		FLORA	115-A-197	Building	Medium	839927.0001
	102		FLORA	115-A-234	Building	Low	839933.0001
	103		FLORA	115-A-199	Building	Medium	839928.0001
	106		FLORA	115-A-232	Building	Medium	839932.0001

Historic Name	Address # Low	Address # High	Street Name	Lot-and-Block	Resource Type	Integrity	CRGIS Inventory ID #
	300		FLORA	114-D-100	Building	Low	839269.0001
	940		FLORA	115-A-244	Building	Medium	839936.0001
	947		FLORA	115-A-192	Building	Low	838338.0001
	1013		FLORA	115-A-202	Building	Medium	839929.0001
	1109		FLORA	115-A-214	Building	Low	839930.0001
	1111		FLORA	115-A-215	Building	Low	839931.0001
	1115		FLORA	114-D-49	Building	Medium	837442.0002
	1118		FLORA	114-D-44	Building	Medium	839251.0001
	1119		FLORA	114-D-48	Building	Medium	837441.0003
	1122		FLORA	114-D-42	Building	Medium	839250.0001
	1123		FLORA	114-D-51	Building	Medium	837444.0002
	1127		FLORA	114-D-52	Building	Medium	837444.0003
	1133		FLORA	114-D-54	Building	Medium	839252.0001
	1137		FLORA	114-D-56	Building	Medium	839253.0001
	1138		FLORA	114-D-38	Building	Medium	839249.0001
	1143		FLORA	114-D-58	Building	Medium	837445.0002
	1144		FLORA	114-D-36	Building	Medium	839248.0001
	1145		FLORA	114-D-58	Building	Medium	837445.0003
	1147		FLORA	114-D-60	Building	Medium	839254.0001
	1151		FLORA	114-D-66	Building	Medium	839255.0001
	1152		FLORA	114-D-31	Building	Medium	839247.0001
	1155		FLORA	114-D-66	Building	Low	837447.0002
	1159		FLORA	114-D-64	Building	Medium	837447.0003
	1161		FLORA	114-D-68	Building	Medium	837448.0002
	1165		FLORA	114-D-69	Building	Medium	837448.0003
	3316		GASS	75-M-235	Building	Low	838988.0001
	3320		GASS	75-M-206	Building	Medium	838977.0001
	3321		GASS	75-M-197	Building	Low	838975.0001
	3323		GASS	75-M-198	Building	Medium	838976.0001
	3327		GASS	75-M-200	Building	Low	838442.0001
	3401		GASS	75-H-161	Building	High	838430.0001
	3404		GASS	75-H-169	Building	Medium	838855.0001
	3405		GASS	75-H-159	Building	Medium	838037.0001
	3406		GASS	75-H-170	Building	Medium	838431.0001
	3407		GASS	75-H-158	Building	High	837734.0001
	3408		GASS	75-H-171	Building	Medium	838856.0001
	3409		GASS	75-H-157	Building	Low	838853.0001
	3411		GASS	75-H-156	Building	Medium	838852.0001
	3416		GASS	75-H-173	Building	Medium	838432.0001

Historic Name	Address # Low	Address # High	Street Name	Lot-and-Block	Resource Type	Integrity	CRGIS Inventory ID #
	3417		GASS	75-H-155	Building	Medium	838429.0001
	3418		GASS	75-H-174	Building	Low	838857.0001
	3419		GASS	75-H-154	Building	Low	838851.0001
	3421		GASS	75-H-153	Building	Medium	838850.0001
	3422		GASS	75-H-176	Building	Medium	840197.0001
	3423		GASS	75-H-152	Building	Medium	838849.0001
	3425		GASS	75-H-151	Building	Low	838428.0001
	3426		GASS	75-H-179	Building	Medium	837735.0001
	3431		GASS	75-H-150	Building	Medium	838848.0001
	3434		GASS	75-H-182	Building	Low	837674.0001
	3435		GASS	75-H-147	Building	Medium	838847.0001
	3442		GASS	75-H-185	Building	Medium	838858.0001
J. Gass/L. Haudenschild House	3450		GASS	75-H-188	Building	Low	837440.0002
	3454		GASS	75-H-190	Building	Medium	838859.0001
	3456		GASS	75-H-193	Building	Low	837736.0001
	3460		GASS	75-H-196	Building	High	838433.0001
	3506		GERBER	75-D-248	Building	Medium	837583.0001
	3507		GERBER	75-D-245	Building	Medium	838024.0001
	3510		GERBER	75-D-252	Building	Medium	838025.0001
	3511		GERBER	75-D-242	Building	Medium	838735.0001
	3512		GERBER	75-D-254	Building	Medium	837835.0001
	3515		GERBER	75-D-240	Building	Medium	837695.0001
	3516		GERBER	75-D-256	Building	Medium	838420.0001
	3519		GERBER	75-D-238	Building	Medium	837694.0001
	3520		GERBER	75-D-258	Building	Low	838026.0001
	3524		GERBER	75-D-260	Building	Medium	838736.0001
	3525		GERBER	75-D-236	Building	Medium	837834.0001
	3529		GERBER	75-D-234	Building	Medium	838734.0001
	3530		GERBER	75-D-262	Building	Medium	838737.0001
	3532		GERBER	75-D-264	Building	Medium	838738.0001
	3535		GERBER	75-D-232	Building	Medium	837833.0001
	3536		GERBER	75-D-266	Building	High	837836.0001
	3537		GERBER	75-D-230	Building	Medium	838023.0001
	3540		GERBER	75-D-268	Building	Medium	837714.0001
	3541		GERBER	75-D-228	Building	Medium	837903.0001
	3544		GERBER	75-D-270	Building	Medium	838739.0001
	3547		GERBER	75-D-226	Building	Medium	838733.0001

Historic Name	Address # Low	Address # High	Street Name	Lot-and-Block	Resource Type	Integrity	CRGIS Inventory ID #
	3548		GERBER	75-D-272	Building	Medium	838740.0001
	3551		GERBER	75-D-224	Building	Medium	838732.0001
	3552		GERBER	75-D-274	Building	Low	838741.0001
	3553		GERBER	75-D-222	Building	Medium	838731.0001
	3555		GERBER	75-D-220	Building	High	838730.0001
	3558		GERBER	75-D-276	Building	Low	838742.0001
	3559		GERBER	75-D-218	Building	Medium	837902.0001
	3565		GERBER	75-D-212	Building	Medium	838729.0001
	4130		GITTENS	114-J-114	Building	Low	839480.0001
	4132		GITTENS	114-J-110	Building	Medium	839478.0001
	4134		GITTENS	114-J-112	Building	Medium	839479.0001
	4142		GITTENS	114-J-107	Building	Medium	839477.0001
	4145		GITTENS	114-J-59	Building	High	839474.0001
	4146		GITTENS	114-J-102	Building	Low	839476.0001
	1140		GOE	115-J-184	Building	Medium	840020.0001
	1142		GOE	115-J-186	Building	Medium	840021.0001
	1144		GOE	115-J-188	Building	Medium	838347.0001
	1146		GOE	115-J-190	Building	Medium	840022.0001
	1148		GOE	115-J-192	Building	Medium	838348.0001
	1149		GOE	115-J-214	Building	Medium	840024.0001
	1150		GOE	115-J-194	Building	Medium	838349.0001
	1152		GOE	115-J-196	Building	Medium	838350.0001
	1154		GOE	115-J-198	Building	Medium	837669.0001
	1156		GOE	114-M-325	Building	Medium	839660.0001
	1200		GOE	114-M-322	Building	Medium	838244.0001
	1201		GOE	114-M-328	Building	Medium	839661.0001
	1204		GOE	114-M-321	Building	Medium	839659.0001
	1208		GOE	114-M-315	Building	Medium	839655.0001
	1210		GOE	114-M-316	Building	Medium	839656.0001
	1212		GOE	114-M-317	Building	Medium	839657.0001
	1214		GOE	114-M-318	Building	Medium	839658.0001
	1221		GOE	114-M-346	Building	Medium	839665.0001

Historic Name	Address # Low	Address # High	Street Name	Lot-and-Block	Resource Type	Integrity	CRGIS Inventory ID #
	1221		GOE	114-S-192	Building	Medium	839888.0001
	1224		GOE	114-M-313	Building	Medium	838243.0001
	1226		GOE	114-M-312	Building	Medium	838242.0001
	1228		GOE	114-M-311	Building	Medium	838241.0001
	1230		GOE	114-M-310	Building	Medium	839654.0001
	1232		GOE	114-M-309	Building	Medium	838240.0001
	1234		GOE	114-M-307	Building	Medium	838239.0001
	1246		GOE	114-M-304	Building	Medium	839653.0001
	1250		GOE	114-M-302	Building	Medium	838238.0001
WILSON/J.R. KERR HOUSE?	1254		GOE	114-M-300	Building	Medium	837450.0002
	1258		GOE	114-M-299	Building	Medium	837451.0002
	1260		GOE	114-S-146	Building	Medium	837451.0003
	3612		GRENADA	75-B-284	Building	Medium	837494.0002
	3614		GRENADA	75-B-285	Building	Medium	837494.0003
	3620		GRENADA	75-B-303	Building	Low	838665.0001
	3634		GRENADA	75-B-320	Building	Low	837538.0001
	24		HALLER	115-A-124	Site	n/a	n/a
	902		HALLER	115-A-130	Building	Medium	839926.0001
	903		HALLER	115-A-47	Building	Low	839913.0001
	907		HALLER	115-A-3	Building	Low	838333.0001
	915		HALLER	115-A-24	Building	Low	839907.0001
	1001		HALLER	115-A-92	Building	Low	838536.0001
	1014		HALLER	115-A-123	Building	Medium	838337.0001
	1020		HALLER	115-A-122	Building	Medium	839924.0001
	1024		HALLER	115-A-121	Building	Medium	839923.0001
	1028		HALLER	115-A-118	Building	Medium	838544.0001
	1037		HALLER	115-A-104	Building	Medium	839918.0001
	1038		HALLER	115-A-116	Building	Medium	838336.0001
	1039		HALLER	115-A-107	Building	Low	838605.0001
	1040		HALLER	115-A-115	Building	Medium	839922.0001
	1100		HALLER	115-A-113	Building	Low	839921.0001

Historic Name	Address # Low	Address # High	Street Name	Lot-and-Block	Resource Type	Integrity	CRGIS Inventory ID #
	1106		HALLER	115-A-111	Building	Medium	839920.0001
	1110		HALLER	114-D-102	Building	Low	839270.0001
			HALLER	115-A-110	Site	n/a	n/a
	102		HARBISON	75-H-318	Building	Medium	838881.0001
	106		HARBISON	75-H-316	Building	Medium	838880.0001
	108		HARBISON	75-H-314	Building	High	838879.0001
	109		HARBISON	76-E-314	Building	Medium	839196.0001
	112		HARBISON	75-H-312	Building	Medium	838878.0001
	115		HARBISON	76-E-315	Building	Medium	839197.0001
	116		HARBISON	75-H-310	Building	Medium	838877.0001
	119		HARBISON	76-E-318	Building	Medium	839199.0001
	3304		HARBISON	75-M-218	Building	Medium	838983.0001
	3308		HARBISON	75-H-330	Building	Medium	838887.0001
	3314		HARBISON	76-E-280	Building	Medium	839179.0001
	3318		HARBISON	76-E-282	Building	Medium	839180.0001
	3319		HARBISON	75-H-328	Building	Medium	838886.0001
	3322		HARBISON	76-E-284	Building	Medium	839181.0001
	3325		HARBISON	75-H-326	Building	Medium	838885.0001
	3328		HARBISON	76-E-286	Building	Medium	839182.0001
	3331		HARBISON	75-H-324	Building	Medium	838884.0001
	3334		HARBISON	76-E-288	Building	Medium	839183.0001
	3337		HARBISON	75-H-322	Building	Medium	838883.0001
	3340		HARBISON	76-E-290	Building	Medium	839184.0001
	3343		HARBISON	75-H-320	Building	Medium	838882.0001
	3348		HARBISON	76-E-292	Building	Medium	839185.0001
	3350		HARBISON	76-E-294	Building	Medium	839186.0001
	3352		HARBISON	76-E-296	Building	Medium	839187.0001
	3359		HARBISON	76-E-312	Building	Medium	839195.0001
	3363		HARBISON	76-E-310	Building	Medium	839194.0001
	3369		HARBISON	76-E-308	Building	Medium	839193.0001
	3370		HARBISON	76-E-298	Building	Medium	839188.0001
	3373		HARBISON	76-E-306	Building	Medium	839192.0001
	3377		HARBISON	76-E-242	Building	Medium	839171.0001
	3414		HARBISON	76-E-146	Building	Medium	839149.0001
	3420		HARBISON	76-E-147	Building	Medium	839150.0001
	3422		HARBISON	76-E-41	Building	Medium	839105.0001
	3428		HARBISON	76-E-70	Building	Medium	839113.0001
	3432		HARBISON	76-E-38	Building	Medium	839103.0001
	3609		HARBISON	115-P-1	Building	Medium	840143.0001

Historic Name	Address # Low	Address # High	Street Name	Lot-and-Block	Resource Type	Integrity	CRGIS Inventory ID #
	3612		HARBISON	115-P-72	Building	Medium	838402.0001
	3613		HARBISON	115-P-2	Building	Medium	840144.0001
	3616		HARBISON	115-P-70	Building	High	840161.0001
	3617		HARBISON	115-P-4	Building	Medium	838398.0001
	3620		HARBISON	115-P-68	Building	Medium	840160.0001
	3621		HARBISON	115-P-6	Building	Medium	840145.0001
	3624		HARBISON	115-P-66	Building	Medium	840159.0001
	3625		HARBISON	115-P-8	Building	Medium	838528.0001
	3628		HARBISON	115-P-64	Building	Medium	840158.0001
	3632		HARBISON	115-P-62	Building	Medium	840157.0001
	3633		HARBISON	115-P-12	Building	Medium	838399.0001
	3636		HARBISON	115-P-60	Building	Medium	840156.0001
	3640		HARBISON	115-P-58	Building	Medium	840155.0001
	3641		HARBISON	115-P-16	Building	Medium	838400.0001
	3644		HARBISON	115-P-56	Building	Medium	840154.0001
	3645		HARBISON	115-P-18	Building	Medium	840146.0001
	3646		HARBISON	115-P-55	Building	Medium	837498.0002
	3648		HARBISON	115-P-54	Building	Medium	837498.0003
	3649		HARBISON	115-P-20	Building	Medium	838401.0001
	3652		HARBISON	115-P-52	Building	Medium	840153.0001
	3653		HARBISON	115-P-22	Building	Medium	840147.0001
	3655		HARBISON	115-P-24	Building	Medium	837670.0001
	3656		HARBISON	115-P-50	Building	Medium	840152.0001
	3660		HARBISON	115-P-48	Building	Medium	840151.0001
	3661		HARBISON	115-P-33	Building	Medium	840149.0001
	3662		HARBISON	115-P-46	Building	Medium	840150.0001
	3669		HARBISON	115-P-28	Building	Medium	837947.0001
	3673		HARBISON	115-P-30	Building	Medium	840148.0001
	3681		HARBISON	115-N-4	Building	Medium	840068.0001
	3683		HARBISON	115-N-2	Building	Medium	840067.0001
	3689		HARBISON	115-N-7	Building	Medium	840070.0001
	3699		HARBISON	115-N-5	Building	Medium	840069.0001
HARBISON AVENUE			HARBISON	n/a	Structure	High	840246.0001
			HARBISON	76-E-96	Site	n/a	n/a
	1124		HARVARD	115-J-168	Building	Medium	840015.0001
	1126		HARVARD	115-J-166	Building	Low	838346.0001
	1128		HARVARD	115-J-162	Building	Medium	840014.0001
	1132		HARVARD	115-J-176	Building	Medium	840016.0001

Historic Name	Address # Low	Address # High	Street Name	Lot-and-Block	Resource Type	Integrity	CRGIS Inventory ID #
	1134		HARVARD	115-J-178	Building	Medium	840017.0001
	1136		HARVARD	115-J-180	Building	Medium	840018.0001
	1138		HARVARD	115-J-182	Building	Medium	840019.0001
			HARVARD	115-J-170	Site	n/a	n/a
	3700	BLK	HIAWATHA	n/a	Structure	High	840228.0001
	3705		HIAWATHA	75-A-17	Building	Medium	838618.0001
	3706		HIAWATHA	75-B-18	Building	Medium	838622.0001
	3709		HIAWATHA	75-A-18	Building	Medium	838619.0001
	3711		HIAWATHA	75-B-9	Building	Medium	838621.0001
	3712		HIAWATHA	75-B-20	Building	Medium	838011.0001
	3714		HIAWATHA	75-B-21	Building	Medium	838012.0001
	3715		HIAWATHA	75-B-7	Building	Medium	838583.0001
	3718		HIAWATHA	75-B-23	Building	Medium	838013.0001
	3719		HIAWATHA	75-B-5	Building	Medium	838010.0001
	3725		HIAWATHA	75-B-3	Building	Low	838620.0001
	3727		HIAWATHA	114-P-101	Building	Medium	839721.0001
	3728		HIAWATHA	75-B-25	Building	Medium	838409.0001
	3730		HIAWATHA	75-B-27	Building	Medium	838623.0001
	3732		HIAWATHA	75-B-29	Building	Medium	838624.0001
	3733		HIAWATHA	114-P-99	Building	Medium	838279.0001
	3734		HIAWATHA	75-B-31	Building	Medium	838014.0001
	3735		HIAWATHA	114-P-97	Building	Medium	839720.0001
	3738		HIAWATHA	75-B-33	Building	Medium	838015.0001
	3739		HIAWATHA	114-P-96	Building	Medium	839719.0001
	3741		HIAWATHA	114-P-95	Building	Medium	838580.0001
	3742		HIAWATHA	114-P-103	Building	Medium	839722.0001
	3745		HIAWATHA	114-P-94	Building	Medium	838579.0001
	3746		HIAWATHA	114-P-105	Building	Low	837793.0001
	3748		HIAWATHA	114-P-106	Building	High	838280.0001
	3815		HIAWATHA	114-P-66	Building	Medium	839713.0001
	3819		HIAWATHA	114-P-64	Building	Medium	838275.0001
	3823		HIAWATHA	114-P-62	Building	Medium	838274.0001
THE HIAWATHA	3831		HIAWATHA	114-P-60	Building	Low	837792.0001
THE MINNEHAHA	3835		HIAWATHA	114-P-58	Building	Low	837791.0001
	3837		HIAWATHA	114-P-56	Building	Medium	839712.0001
	3843		HIAWATHA	114-P-54	Building	Low	838273.0001
	3845		HIAWATHA	114-P-52	Building	Medium	839711.0001

Historic Name	Address # Low	Address # High	Street Name	Lot-and-Block	Resource Type	Integrity	CRGIS Inventory ID #
	3847		HIAWATHA	114-P-51	Building	Medium	838272.0001
	3851		HIAWATHA	114-P-50	Building	Medium	839710.0001
	3855		HIAWATHA	114-P-49	Building	Medium	839709.0001
	1412		HUBBARD	75-H-48	Building	Medium	838833.0001
	1415		HUBBARD	75-H-62	Building	Low	837906.0001
	1416		HUBBARD	75-H-50	Building	Medium	838834.0001
	1416	2-Jan	HUBBARD	75-H-56	Building	medium	838551.0001
	1419		HUBBARD	75-H-60	Building	Low	838837.0001
	1420		HUBBARD	75-H-51	Building	Low	838835.0001
	1423		HUBBARD	75-G-304	Building	Medium	838818.0001
	1424		HUBBARD	75-H-52	Building	Low	838836.0001
	1428		HUBBARD	75-G-306	Building	Medium	838819.0001
	1432		HUBBARD	75-G-308	Building	Medium	838820.0001
	1534		HUBBARD	75-G-309	Building	Low	837966.0001
	1542		HUBBARD	75-G-313	Building	Low	838821.0001
	1550		HUBBARD	75-G-315	Building	Medium	837843.0001
	1552		HUBBARD	75-G-316	Building	Medium	838822.0001
	1554		HUBBARD	75-G-317	Building	Low	838426.0001
	1556		HUBBARD	75-G-318	Building	High	838427.0001
	1558		HUBBARD	75-G-319	Building	Low	838823.0001
	1560		HUBBARD	75-G-321	Building	Medium	837462.0002
	1562		HUBBARD	75-G-321	Building	Medium	837462.0003
	2		HYBLA	75-R-25	Building	Low	837749.0001
	4		HYBLA	75-R-28	Building	Medium	837851.0001
	1610		HYBLA	75-R-3	Building	Low	838611.0001
	1616		HYBLA	75-R-1	Building	Medium	837464.0002
	1618		HYBLA	75-L-83	Building	Medium	837464.0003
	1620		HYBLA	75-L-82	Building	Medium	838896.0001
	1621		HYBLA	75-R-31	Building	Medium	839001.0001
	1622		HYBLA	75-L-81	Building	Medium	838895.0001
	1625		HYBLA	75-R-32	Building	Medium	839002.0001
	1626		HYBLA	75-L-79	Building	High	838894.0001
	1630		HYBLA	75-L-75	Building	Medium	838893.0001
	1631		HYBLA	75-R-33	Building	Medium	839003.0001
	1634		HYBLA	75-L-73	Building	Medium	838892.0001
			JUPITER	n/a	Structure	Medium	840237.0001
	3500	BLK	KALORAMA	n/a	Structure	High	840229.0001
	3528		KALORAMA	75-G-216-A	Building	Medium	838780.0001

Historic Name	Address # Low	Address # High	Street Name	Lot-and-Block	Resource Type	Integrity	CRGIS Inventory ID #
	914		KARWICH	115-B-345	Site	n/a	n/a
	1703	1707	KLEBER	114-L-230	Building	Medium	837784.0001
	1711		KLEBER	114-L-228	Building	Medium	839577.0001
	1715		KLEBER	114-L-226	Building	Medium	840189.0001
	1717		KLEBER	114-L-224	Building	Medium	839576.0001
	1718		KLEBER	114-L-17	Building	Medium	837818.0001
	1720		KLEBER	114-L-15	Building	High	839528.0001
	1725		KLEBER	114-L-222	Building	Medium	838213.0001
	1731		KLEBER	114-L-220	Building	Medium	838212.0001
	1741		KLEBER	114-L-216	Building	High	839575.0001
	1745		KLEBER	114-L-214	Building	Medium	839574.0001
	1747		KLEBER	114-L-212	Building	Medium	839573.0001
	1748		KLEBER	114-L-88	Building	Medium	839541.0001
	1751		KLEBER	114-L-210	Building	Medium	839572.0001
	1752		KLEBER	114-L-90	Building	Medium	839542.0001
	1755		KLEBER	114-L-208	Building	Medium	839571.0001
	1800		KLEBER	114-L-92	Building	Medium	838202.0001
Kleber Street	1800	BLK	KLEBER	n/a	Structure	High	840225.0001
	1800	BLK	KLEBER	n/a	Structure	Medium	840224.0001
	1803		KLEBER	114-L-206	Building	Medium	839570.0001
	1804		KLEBER	114-L-94	Building	Medium	839543.0001
	1805		KLEBER	114-L-204	Building	Medium	838211.0001
	1810		KLEBER	114-L-96	Building	Medium	839544.0001
	1811		KLEBER	114-L-202	Building	Medium	839569.0001
	1812		KLEBER	114-L-98	Building	Medium	839545.0001
	1815		KLEBER	114-L-200	Building	Medium	838210.0001
	1817		KLEBER	114-L-198	Building	Medium	837656.0001
	1818		KLEBER	114-L-100	Building	High	838203.0001
	1821		KLEBER	114-L-196	Building	Medium	839568.0001
	1822		KLEBER	114-L-101	Building	Medium	838204.0001
	1825		KLEBER	114-L-194	Building	Medium	839567.0001
	1830		KLEBER	114-L-155	Building	Medium	839560.0001
	1831		KLEBER	114-L-192	Building	Medium	838209.0001
	1833		KLEBER	114-L-189	Building	Medium	839566.0001
	1836		KLEBER	114-L-157	Building	Medium	837865.0001
	1839		KLEBER	114-L-187	Building	Medium	837929.0001
	1840		KLEBER	114-L-158	Building	Medium	837866.0001
	1842	1844	KLEBER	114-L-161	Building	High	837590.0001
	1843		KLEBER	114-L-184	Building	Low	839565.0001

Historic Name	Address # Low	Address # High	Street Name	Lot-and-Block	Resource Type	Integrity	CRGIS Inventory ID #
	1850		KLEBER	114-L-166	Building	Medium	837560.0001
Kleber Street	3900	4000 BLK	KLEBER	n/a	Structure	Medium	840241.0001
	3908		KLEBER	114-G-120	Building	Medium	838116.0001
	3910		KLEBER	114-G-121	Building	Medium	839384.0001
	3911		KLEBER	114-G-126	Building	Medium	839387.0001
	3912		KLEBER	114-G-122	Building	Medium	839385.0001
	3914		KLEBER	114-G-123	Building	Medium	839386.0001
	3915		KLEBER	114-G-128	Building	Medium	838117.0001
	3919		KLEBER	114-G-130	Building	Medium	839388.0001
	3924		KLEBER	114-G-301	Building	Medium	838144.0001
	3925		KLEBER	114-G-296	Building	Medium	838143.0001
	3926		KLEBER	114-G-303	Building	Medium	838460.0001
	3928		KLEBER	114-G-305	Building	Medium	839423.0001
	3929		KLEBER	114-G-294	Building	Medium	838142.0001
	3932		KLEBER	114-G-307	Building	Medium	839424.0001
	3935		KLEBER	114-G-292	Building	Medium	838141.0001
	3936		KLEBER	114-G-309	Building	Medium	839425.0001
	3937		KLEBER	114-G-290	Building	Medium	838140.0001
	3941		KLEBER	114-G-288	Building	Medium	838139.0001
	3942		KLEBER	114-G-313	Building	Medium	838145.0001
	3945		KLEBER	114-G-286	Building	Medium	838138.0001
	3946		KLEBER	114-G-315	Building	Medium	839426.0001
	3950		KLEBER	114-G-317	Building	Medium	838146.0001
	3951		KLEBER	114-G-284	Building	Medium	839422.0001
	3954		KLEBER	114-G-321	Building	Medium	839427.0001
	3955		KLEBER	114-G-282	Building	Medium	839421.0001
	3963		KLEBER	114-G-280	Building	Medium	839420.0001
	3964		KLEBER	114-G-322	Building	Medium	837769.0001
	3967		KLEBER	114-G-278	Building	Medium	839419.0001
	3971		KLEBER	114-G-276	Building	Medium	838137.0001
	3975		KLEBER	114-G-274	Building	Medium	839418.0001
	3976		KLEBER	114-G-324	Building	Medium	839428.0001
	3978		KLEBER	114-C-86	Building	High	839235.0001
	3979		KLEBER	114-G-272	Building	High	839417.0001
	3980		KLEBER	114-C-84	Building	Medium	839234.0001
	3984		KLEBER	114-C-80	Building	Medium	839233.0001
	4000		KLEBER	114-C-76	Building	Medium	839232.0001
	4004		KLEBER	114-C-72	Building	Medium	839231.0001
	4010		KLEBER	114-C-68	Building	Medium	838075.0001

Historic Name	Address # Low	Address # High	Street Name	Lot-and-Block	Resource Type	Integrity	CRGIS Inventory ID #
	4015		KLEBER	114-C-102	Building	High	838077.0001
	4016		KLEBER	114-C-64	Building	Medium	839230.0001
	4020		KLEBER	114-C-62	Building	Medium	838074.0001
	4021		KLEBER	114-C-104	Building	Medium	839237.0001
	4023		KLEBER	114-C-106	Building	Medium	839238.0001
	4025		KLEBER	114-C-108	Building	Medium	839239.0001
	4026		KLEBER	114-C-59	Building	Medium	839229.0001
	4100		KLEBER	114-C-52	Building	Medium	839228.0001
	3521		LAIRD	76-B-191	Building	Low	839094.0001
	3523		LAIRD	76-B-192	Building	Medium	839095.0001
	3524		LAIRD	76-B-174	Building	Medium	838063.0001
	3525		LAIRD	76-B-194	Building	Medium	839096.0001
	3526		LAIRD	76-B-179	Building	Medium	838064.0001
	3527		LAIRD	76-B-196	Building	Medium	839097.0001
	3531		LAIRD	76-B-197	Building	Medium	839098.0001
	3532		LAIRD	76-B-181	Building	Medium	839090.0001
	3534		LAIRD	76-B-183	Building	Low	839091.0001
	3536		LAIRD	76-B-185	Building	Medium	839092.0001
	3537		LAIRD	76-B-199	Building	Medium	839099.0001
	3541		LAIRD	76-B-201	Site	n/a	n/a
	3545		LAIRD	76-B-203	Building	Low	839100.0001
	3605		LAIRD	115-P-76	Building	Medium	838403.0001
	3608		LAIRD	115-P-118	Building	High	838405.0001
	3612		LAIRD	115-P-116	Building	Medium	840166.0001
	3616		LAIRD	115-P-114	Building	Medium	840165.0001
	3617		LAIRD	115-P-79	Building	Medium	838404.0001
	3620		LAIRD	115-P-112	Building	Medium	840164.0001
	3621		LAIRD	115-P-81	Building	Medium	840162.0001
	3624		LAIRD	115-P-110	Building	Medium	840163.0001
	1020		LAPISH	115-E-192	Building	Medium	837948.0001
	1022		LAPISH	115-E-188	Building	Low	838342.0001
	1033		LAPISH	115-E-106	Building	Low	838549.0001
	1036		LAPISH	115-E-200	Building	Low	839957.0001
	1042		LAPISH	115-E-203	Building	Low	839958.0001
J.F. BIERMAN HOUSE	1043		LAPISH	115-E-100	Building	Low	838341.0001
	1045	2-Jan	LAPISH	115-E-83	Building	Medium	839955.0001

Historic Name	Address # Low	Address # High	Street Name	Lot-and-Block	Resource Type	Integrity	CRGIS Inventory ID #
EDWARD LINHART HOUSE	1045		LAPISH	115-E-91	Building	Low	839956.0001
	1046		LAPISH	115-E-207	Building	Low	839959.0001
	1047		LAPISH	115-E-81	Building	Low	838533.0001
	1049		LAPISH	115-E-82	Building	Medium	839954.0001
	1054		LAPISH	115-E-210	Building	Low	839960.0001
	1101		LAPISH	115-E-74	Building	Low	838599.0001
ENOCH SIDDELL HOUSE	1121		LAPISH	115-E-70	Building	Medium	840212.0001
F. FOULDER HOUSE	1127		LAPISH	115-E-68	Building	Low	839953.0001
	1140		LAPISH	115-A-108	Building	Low	838335.0001
	1142		LAPISH	115-A-109	Building	Low	839919.0001
	1146		LAPISH	114-D-141	Building	Medium	839284.0001
	1152		LAPISH	114-D-138	Building	Medium	839283.0001
	1155		LAPISH	114-D-152	Building	Low	839286.0001
	1156		LAPISH	114-D-136	Building	Medium	839282.0001
	1162		LAPISH	114-D-134	Building	Medium	839281.0001
	1166		LAPISH	114-D-132	Building	Medium	839280.0001
	1167		LAPISH	114-H-331	Building	Medium	839467.0001
	1172		LAPISH	114-D-130	Building	Medium	839279.0001
			LAPISH	114-D-142	Site	n/a	n/a
			LAW	n/a	Structure	High	840230.0001
	94		LECKY	75-S-137	Building	Medium	839019.0001
	805		MALCOLM	114-D-40	Building	Medium	837690.0001
	1700		MARMADUKE	114-P-340	Building	Medium	839767.0001
	1704		MARMADUKE	114-P-338	Building	Medium	839766.0001
	1705		MARMADUKE	114-P-270	Building	Medium	838532.0001
	1706		MARMADUKE	114-P-336	Building	Medium	837803.0001
	1708		MARMADUKE	114-P-334	Building	Medium	839765.0001
	1709		MARMADUKE	114-P-272	Building	Medium	837664.0001
	1710		MARMADUKE	114-P-332	Building	Low	840218.0001
	1711		MARMADUKE	114-P-274	Building	Medium	838287.0001
	1712		MARMADUKE	114-P-330	Building	Medium	839764.0001
	1801		MARMADUKE	114-P-276	Building	Medium	839746.0001
	1803		MARMADUKE	114-P-278	Building	Medium	839747.0001
	1804		MARMADUKE	114-P-328	Building	Medium	839763.0001
	1808		MARMADUKE	114-P-326	Building	High	839762.0001

Historic Name	Address # Low	Address # High	Street Name	Lot-and-Block	Resource Type	Integrity	CRGIS Inventory ID #
	1811		MARMADUKE	114-P-280	Building	Medium	838288.0001
	1812		MARMADUKE	114-P-324	Building	Medium	838292.0001
	1815		MARMADUKE	114-P-282	Building	Medium	838289.0001
	1816		MARMADUKE	114-P-322	Building	Medium	839761.0001
	1819		MARMADUKE	114-P-284	Building	Medium	837932.0001
	1820		MARMADUKE	114-P-320	Building	Medium	839760.0001
	1821		MARMADUKE	114-P-286	Building	Medium	839748.0001
	1900		MARMADUKE	114-P-318	Building	Medium	839759.0001
	1901		MARMADUKE	114-P-288	Building	Medium	837933.0001
	1904		MARMADUKE	114-P-316	Building	Medium	838291.0001
	1905		MARMADUKE	114-P-290	Building	Medium	839749.0001
	1908		MARMADUKE	114-P-314	Building	Medium	838290.0001
	1909		MARMADUKE	114-P-292	Building	Medium	839750.0001
	1912		MARMADUKE	114-P-312	Building	Medium	839758.0001
	1915		MARMADUKE	114-P-294	Building	Medium	839751.0001
	1916		MARMADUKE	114-P-310	Building	Medium	839757.0001
	1917		MARMADUKE	114-P-296	Building	Medium	839752.0001
	1920		MARMADUKE	114-P-308	Building	Medium	839756.0001
	1921		MARMADUKE	114-P-298	Building	Medium	839753.0001
	1924		MARMADUKE	114-P-306	Building	Medium	839755.0001
	1927		MARMADUKE	114-P-300	Building	Medium	839754.0001
	3400		MASSACHUSETTS	75-L-200	Building	Medium	838909.0001
	3401		MASSACHUSETTS	75-L-198	Building	Low	838517.0001
	3402		MASSACHUSETTS	75-L-201	Building	High	838910.0001
	3405		MASSACHUSETTS	75-L-197	Building	Medium	838519.0001
	3406		MASSACHUSETTS	75-L-202	Building	Medium	838911.0001
	3409		MASSACHUSETTS	75-L-196	Building	Medium	838518.0001
	3410		MASSACHUSETTS	75-L-203	Building	Medium	838912.0001
	3412		MASSACHUSETTS	75-L-204	Building	Medium	838913.0001
	3413		MASSACHUSETTS	75-L-195	Building	Low	838521.0001
	3414		MASSACHUSETTS	75-L-205	Building	Medium	838914.0001
	3417		MASSACHUSETTS	75-L-194	Building	Medium	838520.0001
	3418		MASSACHUSETTS	75-L-206	Building	Medium	838915.0001
	3421		MASSACHUSETTS	75-L-193	Building	Medium	838523.0001
	3422		MASSACHUSETTS	75-G-177	Building	Medium	838779.0001
	3424		MASSACHUSETTS	75-G-176	Building	Medium	838778.0001
	3425		MASSACHUSETTS	75-L-192	Building	Medium	838522.0001
	3426		MASSACHUSETTS	75-G-175	Building	Medium	838777.0001
	3429		MASSACHUSETTS	75-G-89	Building	Medium	838525.0001

Historic Name	Address # Low	Address # High	Street Name	Lot-and-Block	Resource Type	Integrity	CRGIS Inventory ID #
	3431		MASSACHUSETTS	75-G-90	Building	Medium	838524.0001
	3508		MASSACHUSETTS	75-G-134	Building	Medium	838770.0001
	3510		MASSACHUSETTS	75-G-133	Building	Medium	837724.0001
	3512		MASSACHUSETTS	75-G-132	Building	Medium	838769.0001
	3514		MASSACHUSETTS	75-G-130	Building	Medium	838768.0001
	3518		MASSACHUSETTS	75-G-129	Building	Medium	838767.0001
	3522		MASSACHUSETTS	75-G-128	Building	Medium	838766.0001
	3524		MASSACHUSETTS	75-G-127	Building	Medium	837490.0002
	3526		MASSACHUSETTS	75-G-126-A	Building	Medium	837490.0003
	3528	1/2	MASSACHUSETTS	75-G-125-A	Building	Medium	837490.0005
	3528		MASSACHUSETTS	75-G-126	Building	Medium	837490.0004
	3530		MASSACHUSETTS	75-G-125	Building	Medium	837490.0006
	3534		MASSACHUSETTS	75-G-124	Building	Low	838765.0001
	3536		MASSACHUSETTS	75-G-123	Building	High	838764.0001
	3538		MASSACHUSETTS	75-G-122	Building	High	838422.0001
	3540		MASSACHUSETTS	75-G-121	Building	Medium	838763.0001
	3541		MASSACHUSETTS	75-C-50	Building	Medium	837491.0002
	3542		MASSACHUSETTS	75-G-120	Site	n/a	n/a
	3543		MASSACHUSETTS	75-C-49	Building	Medium	837491.0003
	3544		MASSACHUSETTS	75-C-51	Building	Medium	837492.0002
	3545		MASSACHUSETTS	75-C-47	Building	Medium	837491.0004
	3546		MASSACHUSETTS	75-C-52	Building	Medium	837492.0003
	3547		MASSACHUSETTS	75-C-46	Building	Medium	837491.0005
	3548		MASSACHUSETTS	75-C-53	Building	Medium	837492.0004
	3611		MASSACHUSETTS	75-C-24	Building	High	838672.0001
	3612		MASSACHUSETTS	75-C-96	Building	Medium	837495.0002
	3614		MASSACHUSETTS	75-C-97	Building	Medium	837495.0003
	3616		MASSACHUSETTS	75-C-99	Building	Medium	838675.0001
	3639		MASSACHUSETTS	75-C-1	Building	Low	837497.0002
	3640		MASSACHUSETTS	75-C-114	Building	Medium	837672.0001
	3641		MASSACHUSETTS	75-C-2	Building	Medium	837497.0003
	3108		MCCLURE	44-D-80	Building	Medium	840192.0001
	3112		MCCLURE	44-D-78	Building	Low	840191.0001
	3136		MCCLURE	75-S-148	Building	Medium	838443.0001
	3140		MCCLURE	75-S-146	Building	High	837968.0001
	3142		MCCLURE	75-S-145	Building	High	839021.0001

Historic Name	Address # Low	Address # High	Street Name	Lot-and-Block	Resource Type	Integrity	CRGIS Inventory ID #
	3144	1/2	MCCLURE	75-S-143-A	Building	Medium	837478.0003
	3144		MCCLURE	75-S-144	Building	Low	837478.0002
	3146		MCCLURE	75-S-143	Building	Medium	839020.0001
	3148		MCCLURE	75-S-142	Building	Medium	837753.0001
	3151		MCCLURE	75-S-78	Building	Medium	837751.0001
	3155		MCCLURE	75-S-83	Building	High	837752.0001
	3172		MCCLURE	75-S-130	Building	Medium	840184.0001
	3174		MCCLURE	75-S-129	Building	Medium	837547.0001
	3178		MCCLURE	75-S-126	Building	Medium	840203.0001
	3182		MCCLURE	75-S-124	Building	Medium	837644.0001
hotel davidson	3184		MCCLURE	75-S-123	Building	High	837565.0001
	3190		MCCLURE	75-S-118	Building	Low	840202.0001
	3206		MCCLURE	75-S-112	Site	n/a	n/a
	3208		MCCLURE	75-S-110	Site	n/a	n/a
	3210		MCCLURE	75-S-108	Building	Low	840201.0001
	3255		MCCLURE	75-M-56	Building	Low	838944.0001
	3257		MCCLURE	75-M-57	Building	Medium	837743.0001
	3309		MCCLURE	75-M-75	Building	Medium	838038.0001
	3315		MCCLURE	75-M-77	Building	Medium	838949.0001
	3317		MCCLURE	75-M-78	Building	Medium	838950.0001
	3319		MCCLURE	75-M-79	Building	Medium	838951.0001
	3321		MCCLURE	75-M-80	Building	Medium	838039.0001
	3323		MCCLURE	75-M-81	Building	Medium	838040.0001
	3406		MCCLURE	75-H-81	Building	Low	838841.0001
	3412		MCCLURE	75-H-82	Building	Medium	838033.0001
	3419		MCCLURE	75-H-71	Building	Medium	838840.0001
	3421		MCCLURE	75-H-69	Building	Medium	838839.0001
	3425		MCCLURE	75-H-68	Building	Low	838838.0001
	3436		MCCLURE	75-H-90	Building	Low	838842.0001
	3437		MCCLURE	75-H-37	Building	Low	837488.0002
	3438		MCCLURE	75-H-93	Building	Medium	837844.0001
	3439		MCCLURE	75-H-36	Building	Low	837488.0003
	3443		MCCLURE	75-H-34	Building	Medium	838832.0001
	3444		MCCLURE	75-H-95	Building	High	838843.0001
	3449		MCCLURE	75-H-31	Building	Low	837956.0001
	3450		MCCLURE	75-H-96	Building	Medium	838844.0001
	3452		MCCLURE	75-H-98	Building	Medium	837733.0001
	3456		MCCLURE	75-H-99	Building	Medium	838845.0001

Historic Name	Address # Low	Address # High	Street Name	Lot-and-Block	Resource Type	Integrity	CRGIS Inventory ID #
	3457		MCCLURE	75-H-28	Building	Low	838831.0001
	3459		MCCLURE	75-H-27	Building	Low	840196.0001
	3463		MCCLURE	75-H-26	Building	Low	840195.0001
	3467		MCCLURE	75-H-24	Building	Low	838830.0001
	3469		MCCLURE	75-H-23	Building	Low	838829.0001
	3500		MCCLURE	75-H-198	Building	Medium	837845.0001
	3501		MCCLURE	75-H-20	Building	High	838828.0001
	3504		MCCLURE	75-H-200	Building	Medium	837846.0001
	3508		MCCLURE	75-H-202	Building	Low	837847.0001
	3510		MCCLURE	75-H-203	Building	Medium	838860.0001
	3512		MCCLURE	75-H-204	Building	Medium	838861.0001
	3516		MCCLURE	75-H-207	Building	Medium	838862.0001
	3524		MCCLURE	75-D-78	Building	Medium	838711.0001
	3526		MCCLURE	75-D-80	Building	Low	837894.0001
	3528		MCCLURE	75-D-84	Building	Medium	838712.0001
	3529		MCCLURE	75-D-74	Building	Medium	838710.0001
	3532		MCCLURE	75-D-82	Building	Medium	837895.0001
	3533		MCCLURE	75-D-72	Building	Medium	837831.0001
	3537		MCCLURE	75-D-70	Building	Medium	838709.0001
	3540		MCCLURE	75-D-86	Building	High	838713.0001
	3544		MCCLURE	75-D-91	Building	Medium	837944.0001
	3549		MCCLURE	75-D-66	Building	Medium	837955.0001
	3552		MCCLURE	75-D-94	Building	Medium	837896.0001
	3558		MCCLURE	75-D-96	Building	Medium	838714.0001
	3559		MCCLURE	75-D-59	Building	Medium	838707.0001
	3560		MCCLURE	75-D-98	Building	Medium	838715.0001
	3562		MCCLURE	75-D-100	Building	High	838716.0001
	3563		MCCLURE	75-D-56	Building	Medium	837830.0001
	3564		MCCLURE	75-D-102	Building	High	837897.0001
	3600	BLK	MCCLURE	n/a	Structure	High	840247.0001
	3713		MCCLURE	114-S-4	Site	n/a	n/a
	3717		MCCLURE	114-S-1	Building	High	838553.0001
	3720		MCCLURE	114-S-71	Building	Medium	837680.0001
	3721		MCCLURE	114-R-203	Building	High	838554.0001
	3722		MCCLURE	114-S-74	Site	n/a	n/a
	3724		MCCLURE	114-S-77	Building	Medium	839864.0001
	3726		MCCLURE	114-S-79	Building	Low	839865.0001
	3728		MCCLURE	114-S-81	Building	Medium	839866.0001
	3743		MCCLURE	114-R-74	Site	n/a	n/a

Historic Name	Address # Low	Address # High	Street Name	Lot-and-Block	Resource Type	Integrity	CRGIS Inventory ID #
	3749		MCCLURE	114-R-70	Building	Medium	839799.0001
	3800		MCCLURE	114-M-16	Building	Medium	839612.0001
	3803		MCCLURE	114-L-314	Building	High	839605.0001
	3804		MCCLURE	114-M-14	Building	High	838475.0001
	3807		MCCLURE	114-L-316	Building	Medium	838217.0001
	3808		MCCLURE	114-M-12	Building	High	838474.0001
	3811		MCCLURE	114-L-318	Building	Medium	839606.0001
	3812		MCCLURE	114-M-10	Building	Medium	838473.0001
	3814		MCCLURE	114-M-8	Building	Medium	838472.0001
	3815		MCCLURE	114-L-320	Building	Medium	838218.0001
	3818		MCCLURE	114-M-6	Building	Medium	838471.0001
	3819		MCCLURE	114-L-322	Building	Medium	838219.0001
	3822		MCCLURE	114-M-4	Building	Medium	838470.0001
	3823		MCCLURE	114-L-324	Building	Medium	838220.0001
	3826		MCCLURE	114-M-2	Building	Medium	838469.0001
	3827		MCCLURE	114-L-326	Building	Medium	839607.0001
	3830		MCCLURE	114-L-353	Building	High	838468.0001
	3831		MCCLURE	114-L-328	Building	Medium	839608.0001
	3834		MCCLURE	114-L-351	Building	Medium	838467.0001
	3835		MCCLURE	114-L-330	Building	Medium	838221.0001
	3838		MCCLURE	114-L-349	Building	Medium	839611.0001
	3841		MCCLURE	114-L-334	Building	Medium	839609.0001
	3842		MCCLURE	114-L-347	Building	Medium	838223.0001
	3846		MCCLURE	114-L-345	Building	Medium	838222.0001
	3850		MCCLURE	114-L-344	Building	Medium	839610.0001
	3900	BLK	MCCLURE	n/a	Structure	High	840234.0001
	3910		MCCLURE	114-L-12	Building	Medium	839527.0001
	3911		MCCLURE	114-L-24	Building	Medium	837780.0001
	3914		MCCLURE	114-L-11	Building	Medium	839526.0001
	3915		MCCLURE	114-L-26	Building	Medium	838195.0001
	3918		MCCLURE	114-L-9	Building	Medium	838194.0001
	3919		MCCLURE	114-L-28	Building	Medium	839529.0001
	3922		MCCLURE	114-L-7	Building	Medium	837654.0001
	3925		MCCLURE	114-L-30	Building	Medium	837781.0001
	3926		MCCLURE	114-L-5	Building	Medium	838193.0001
	3928		MCCLURE	114-L-3	Building	Medium	839525.0001
	3929		MCCLURE	114-L-32	Building	Medium	838196.0001
	3932		MCCLURE	114-L-1	Building	Medium	839524.0001
	3933		MCCLURE	114-L-34	Building	Medium	837655.0001

Historic Name	Address # Low	Address # High	Street Name	Lot-and-Block	Resource Type	Integrity	CRGIS Inventory ID #
	3935		MCCLURE	114-L-36	Building	High	838197.0001
	3936		MCCLURE	114-G-16	Building	Medium	839366.0001
	3939		MCCLURE	114-L-38	Building	Medium	839530.0001
	3940		MCCLURE	114-G-14	Building	Medium	839365.0001
	3944		MCCLURE	114-G-12	Building	High	839364.0001
	3945		MCCLURE	114-L-40	Building	Medium	838198.0001
	3948		MCCLURE	114-G-10	Building	High	839363.0001
	3949		MCCLURE	114-L-42	Building	Medium	839531.0001
	3952		MCCLURE	114-G-8	Building	Medium	839362.0001
	3953		MCCLURE	114-L-44	Building	Medium	839532.0001
	3955		MCCLURE	114-L-46	Building	Low	838463.0001
	3962		MCCLURE	114-G-5	Building	Medium	839361.0001
	3965		MCCLURE	114-L-50	Building	Medium	839533.0001
	3967		MCCLURE	114-L-52	Building	High	839534.0001
	3968		MCCLURE	114-G-3	Building	Medium	839360.0001
	3970		MCCLURE	114-G-1	Building	Medium	838103.0001
	3973		MCCLURE	114-L-54	Building	High	838464.0001
			MCCLURE	75-S-119	Site	n/a	n/a
	3829		MCFARLAND	114-J-66	Building	Low	839475.0001
	3835		MCFARLAND	114-J-70	Building	Low	837771.0001
	3513		MEXICO	75-F-76	Building	Medium	838756.0001
	3517		MEXICO	75-F-75	Building	Low	838755.0001
	3519		MEXICO	75-F-74	Building	Low	838754.0001
	3546		MEXICO	75-F-3	Building	Medium	837493.0002
	3548		MEXICO	75-B-248	Building	Medium	837493.0003
	3550		MEXICO	75-B-248	Building	Medium	837493.0004
	3552		MEXICO	75-B-248	Building	Medium	837493.0005
	3601		MEXICO	75-B-273	Building	Medium	837701.0001
	3611		MEXICO	75-B-270	Building	Medium	838656.0001
	3613		MEXICO	75-B-268	Building	High	838654.0001
	3615		MEXICO	75-B-296	Building	Medium	837496.0002
	3617		MEXICO	75-B-297	Building	Medium	837496.0003
	3618		MEXICO	75-B-332	Building	Medium	837702.0001
	3621		MEXICO	75-B-300	Building	Low	840183.0001
	3622		MEXICO	75-B-331	Building	Medium	838666.0001
	3627		MEXICO	75-B-301	Site	n/a	n/a
	3629		MEXICO	75-B-302	Site	n/a	n/a
			MEXICO	75-B-320	Building	Medium	837691.0001
	3700		MILLERTON	75-A-13	Building	Medium	838617.0001

Historic Name	Address # Low	Address # High	Street Name	Lot-and-Block	Resource Type	Integrity	CRGIS Inventory ID #
	3704		MILLERTON	75-A-10	Building	Medium	838616.0001
	3708		MILLERTON	75-A-8	Building	Medium	838615.0001
	3712		MILLERTON	75-A-6	Building	Medium	838614.0001
	3713		MILLERTON	75-A-3	Building	Medium	838613.0001
	3715		MILLERTON	114-N-150	Building	Medium	839694.0001
	3717		MILLERTON	114-N-152	Building	Medium	839695.0001
	3718		MILLERTON	114-N-148	Building	Medium	839693.0001
	3719		MILLERTON	114-N-154	Building	Low	839696.0001
	3721		MILLERTON	114-N-156	Building	Low	839697.0001
	3722		MILLERTON	114-N-146	Building	Medium	839692.0001
	3723		MILLERTON	114-N-158	Building	Medium	839698.0001
	3724		MILLERTON	114-N-144	Building	Medium	839691.0001
NICHOLAS MILLER HOUSE	3725		MILLERTON	114-N-160	Building	Medium	837789.0001
	3727		MILLERTON	114-N-162	Building	Medium	839699.0001
	3728		MILLERTON	114-N-142	Building	Medium	838264.0001
	3732		MILLERTON	114-N-140	Building	Medium	838595.0001
	3736		MILLERTON	114-P-82	Building	Medium	838596.0001
	3321		MINNIE	75-M-207	Building	Low	838978.0001
	3617		MOALE	75-B-170	Building	Low	838646.0001
	1706		MORRELL	114-P-252	Building	Medium	838286.0001
	1707		MORRELL	114-P-220	Building	Medium	837801.0001
	1708		MORRELL	114-P-250	Building	Low	839745.0001
	1709		MORRELL	114-P-218	Building	Medium	838483.0001
	1710		MORRELL	114-P-248	Building	Medium	837591.0001
	1711		MORRELL	114-P-216	Building	Medium	837800.0001
	1712		MORRELL	114-P-246	Building	Medium	837869.0001
	1801		MORRELL	114-P-212	Building	Medium	838482.0001
	1802		MORRELL	114-P-244	Building	Medium	839744.0001
	1803		MORRELL	114-P-213	Building	Medium	839738.0001
	1804		MORRELL	114-P-242	Building	Medium	839743.0001
	1805		MORRELL	114-P-210	Building	Medium	839737.0001
	1812		MORRELL	114-P-240	Building	High	839742.0001
	1813		MORRELL	114-P-208	Building	Medium	839736.0001
	1815		MORRELL	114-P-206	Building	Medium	839735.0001
	1818		MORRELL	114-P-238	Building	Medium	837868.0001
	1819		MORRELL	114-P-204	Building	Medium	839734.0001
	1821		MORRELL	114-P-202	Building	Medium	838481.0001
	1822		MORRELL	114-P-236	Building	Medium	837867.0001

Historic Name	Address # Low	Address # High	Street Name	Lot-and-Block	Resource Type	Integrity	CRGIS Inventory ID #
	1823		MORRELL	114-P-200	Building	Medium	839733.0001
	1900		MORRELL	114-P-234	Building	Medium	837931.0001
	1902		MORRELL	114-P-232	Building	Medium	839741.0001
	1904		MORRELL	114-P-230	Building	Medium	837930.0001
	1906		MORRELL	114-P-228	Building	Medium	839740.0001
	1911		MORRELL	114-P-198	Building	Medium	838480.0001
	1918		MORRELL	114-P-226	Building	Medium	838485.0001
	1921		MORRELL	114-P-192	Building	Medium	837679.0001
	1924		MORRELL	114-P-224	Building	Medium	838484.0001
	1926		MORRELL	114-P-222	Building	Medium	839739.0001
	1927		MORRELL	114-P-190	Building	Medium	837799.0001
	1810		NORMANDIE	114-L-139	Building	Medium	839555.0001
	1814		NORMANDIE	114-L-142	Building	Medium	839556.0001
	4000		NORTHMINSTER	114-F-192	Building	Medium	839338.0001
	4001		NORTHMINSTER	114-F-230	Building	Medium	838555.0001
	4002		NORTHMINSTER	114-F-193	Building	Medium	839339.0001
	4003		NORTHMINSTER	114-F-228	Building	Low	837765.0001
	4004		NORTHMINSTER	114-F-194	Building	High	839340.0001
	4005		NORTHMINSTER	114-F-226	Building	Medium	839345.0001
	4006		NORTHMINSTER	114-F-195	Building	Medium	839341.0001
	4008		NORTHMINSTER	114-F-196	Building	Medium	839342.0001
	4010		NORTHMINSTER	114-F-197	Building	Medium	837923.0001
	4015		NORTHMINSTER	114-F-224	Building	High	838101.0001
	4017		NORTHMINSTER	114-F-222	Building	Low	838100.0001
	4020		NORTHMINSTER	114-F-200	Building	Medium	837763.0001
	4021		NORTHMINSTER	114-F-220	Building	Low	837764.0001
	4022		NORTHMINSTER	114-F-203	Building	Medium	839343.0001
	4025		NORTHMINSTER	114-F-218	Site	n/a	n/a
	4028		NORTHMINSTER	114-F-208	Building	Medium	837575.0001
	4029		NORTHMINSTER	114-F-216	Building	Medium	839344.0001
	4031		NORTHMINSTER	114-F-214	Building	Medium	837959.0001
	4032		NORTHMINSTER	114-F-213	Building	Medium	837862.0001
Northminster Street			NORTHMINSTER	n/a	Structure	High	840226.0001
	3701		OAKDALE	115-K-93	Building	Medium	840029.0001
	3719		OAKDALE	115-K-86	Building	Medium	840028.0001
	3727		OAKDALE	115-K-78	Building	High	838359.0001
	3729		OAKDALE	115-K-73	Building	High	840027.0001
	3901		OAKDALE	115-F-192	Building	Medium	839982.0001

Historic Name	Address # Low	Address # High	Street Name	Lot-and-Block	Resource Type	Integrity	CRGIS Inventory ID #
	3903		OAKDALE	115-F-221	Building	Medium	839983.0001
	3935		OAKDALE	115-B-272	Building	Medium	839937.0001
	3943		OAKDALE	115-B-276	Building	Medium	839938.0001
	3951		OAKDALE	115-B-278	Building	Low	838340.0001
	3955		OAKDALE	115-B-281	Building	High	839939.0001
	3979		OAKDALE	115-B-290	Building	Low	840211.0001
	3983		OAKDALE	115-B-291	Building	Low	839940.0001
	4022		OHIO RIVER	114-N-251	Building	Medium	838529.0001
	4026		OHIO RIVER	114-N-250	Building	Medium	837536.0001
			OHIO RIVER	n/a	Structure	Medium	840242.0001
	1314		ORCHLEE	114-S-38	Building	Medium	839861.0001
	1315		ORCHLEE	114-S-29	Building	Medium	837870.0001
	1317		ORCHLEE	114-S-27	Building	Medium	837937.0001
	1318		ORCHLEE	114-S-40	Building	Medium	839862.0001
	1320		ORCHLEE	114-S-42	Building	Medium	837938.0001
	1325		ORCHLEE	75-D-118	Building	Medium	837898.0001
	1400		ORCHLEE	114-S-20	Building	Medium	839859.0001
	1401		ORCHLEE	75-D-8	Building	High	838527.0001
	1402		ORCHLEE	114-S-22	Building	Medium	837936.0001
	1407		ORCHLEE	75-D-6	Building	Medium	838022.0001
	1411		ORCHLEE	75-D-4	Building	Medium	838021.0001
	1414		ORCHLEE	114-S-24	Building	High	839860.0001
	1415		ORCHLEE	75-D-2	Building	Medium	837889.0001
	1416		ORCHLEE	114-R-330	Building	Medium	839850.0001
	1419		ORCHLEE	75-C-180	Building	Medium	837886.0001
	1420		ORCHLEE	114-R-332	Building	Medium	839851.0001
	1424		ORCHLEE	114-R-334	Building	Medium	839852.0001
	1425		ORCHLEE	75-C-181	Building	Medium	837887.0001
	1427		ORCHLEE	75-C-183	Building	Medium	838693.0001
	1428		ORCHLEE	114-R-336	Building	Medium	839853.0001
	1432		ORCHLEE	114-R-338	Building	Medium	839854.0001
	1433		ORCHLEE	75-C-185	Building	Medium	837940.0001
	1436		ORCHLEE	114-R-340	Building	Medium	839855.0001
	1437		ORCHLEE	75-C-187	Building	Medium	838017.0001
	1440		ORCHLEE	114-R-342	Building	Medium	839856.0001
	1441		ORCHLEE	75-C-189	Building	Medium	838694.0001
	1443		ORCHLEE	75-C-191	Building	High	837974.0001
	1444		ORCHLEE	114-R-344	Building	Medium	839857.0001
	1447		ORCHLEE	75-C-193	Building	Medium	837620.0001

Historic Name	Address # Low	Address # High	Street Name	Lot-and-Block	Resource Type	Integrity	CRGIS Inventory ID #
	1448		ORCHLEE	114-R-345	Building	Medium	839858.0001
	1500	1502	ORCHLEE	75-C-174	Building	Medium	837709.0001
	1501		ORCHLEE	75-C-194	Building	Medium	838018.0001
	1503		ORCHLEE	75-C-195	Building	Medium	838019.0001
	1505		ORCHLEE	75-C-196	Building	Low	838695.0001
	1506	1508	ORCHLEE	75-C-173	Building	Medium	838692.0001
	1507		ORCHLEE	75-C-198	Building	Low	838696.0001
	1509		ORCHLEE	75-C-200	Building	Medium	838020.0001
	1510	1512	ORCHLEE	75-C-172	Building	Medium	837708.0001
	1511		ORCHLEE	75-C-202	Building	Medium	837945.0001
	1513		ORCHLEE	75-C-204	Building	Medium	838697.0001
	1514		ORCHLEE	75-C-171	Building	Low	838691.0001
	1515		ORCHLEE	75-C-206	Building	Medium	838698.0001
	1516		ORCHLEE	75-C-170	Building	Low	838690.0001
	1612		ORCHLEE	75-C-108	Site	n/a	n/a
	1615		ORCHLEE	75-C-104	Building	Medium	837639.0001
	1616		ORCHLEE	75-C-110	Building	Medium	838677.0001
	1617		ORCHLEE	75-C-102	Building	Medium	838016.0001
	1620		ORCHLEE	75-C-112	Building	Medium	837706.0001
	1621		ORCHLEE	75-C-101	Building	Medium	838676.0001
	1623		ORCHLEE	75-C-7	Building	Low	838668.0001
	1624		ORCHLEE	75-C-3	Building	Medium	837636.0001
	1625		ORCHLEE	75-C-9	Building	High	838669.0001
Marmaduke Playground	3900		OSWALD	11-K-94	Site	Medium	840220.0001
	3906		OSWALD	114-K-155	Building	Medium	838178.0001
	3910		OSWALD	114-K-153	Building	Medium	838177.0001
	3914		OSWALD	114-K-148	Building	Medium	839497.0001
	3918		OSWALD	114-K-149	Building	Medium	839498.0001
	3922		OSWALD	114-K-147	Building	Medium	839496.0001
	3946		OSWALD	114-K-139	Building	Low	839494.0001
	4000		OSWALD	114-K-137	Building	Low	839493.0001
	4002		OSWALD	114-K-136	Building	Low	837773.0001
	4007		OSWALD	114-K-111	Building	Medium	838175.0001
	4010		OSWALD	114-K-135	Building	Low	839492.0001
	4011		OSWALD	114-K-113	Building	Medium	839484.0001
	4012		OSWALD	114-K-134	Building	Low	839491.0001
	4015		OSWALD	114-K-114	Building	Medium	839485.0001
	4017		OSWALD	114-K-115	Building	Medium	839486.0001

Historic Name	Address # Low	Address # High	Street Name	Lot-and-Block	Resource Type	Integrity	CRGIS Inventory ID #
	4018		OSWALD	114-K-133	Building	Low	839490.0001
	4019		OSWALD	114-K-116	Building	Low	839487.0001
	4021		OSWALD	114-K-118	Building	Low	839488.0001
	4022		OSWALD	114-K-132	Building	Medium	838176.0001
	4024		OSWALD	114-K-131	Building	Medium	839489.0001
			OSWALD	114-K-123	Site	n/a	n/a
	3815		OSWEGO	114-N-120	Building	Low	838261.0001
	3816		OSWEGO	114-P-24	Building	Medium	838271.0001
	3817		OSWEGO	114-N-118	Building	Low	838260.0001
	3820		OSWEGO	114-P-22	Building	Medium	838270.0001
	3821		OSWEGO	114-N-116	Building	Low	839685.0001
	3822		OSWEGO	114-P-20	Building	Medium	838269.0001
	3827		OSWEGO	114-N-114	Building	Medium	839684.0001
	3829		OSWEGO	114-N-112	Building	Medium	838259.0001
	3832		OSWEGO	114-P-16	Building	Medium	839708.0001
	3833		OSWEGO	114-N-110	Building	Low	838258.0001
	3834		OSWEGO	114-P-14	Building	Medium	838268.0001
	3837		OSWEGO	114-N-108	Building	Medium	839683.0001
	3838		OSWEGO	114-P-13	Building	Medium	839707.0001
	3842		OSWEGO	114-P-12	Building	High	839706.0001
	3843		OSWEGO	114-P-2	Building	Medium	838266.0001
	3845		OSWEGO	114-K-6	Building	Medium	839481.0001
	3846		OSWEGO	114-P-8	Building	Medium	839705.0001
	3850		OSWEGO	114-P-6	Building	Medium	838267.0001
	3851		OSWEGO	114-K-5	Building	Medium	838170.0001
	3853		OSWEGO	114-K-4	Building	Low	838169.0001
	3856		OSWEGO	114-K-7	Building	Medium	838171.0001
			OSWEGO	114-P-18	Site	n/a	n/a
	3700		PARVISS	114-S-160	Building	Medium	838307.0001
	3700	BLK	PARVISS	n/a	Structure	High	840233.0001
	3701		PARVISS	114-S-132	Building	Medium	837667.0001
	3704		PARVISS	114-S-158	Building	Low	838306.0001
	3707		PARVISS	114-S-134	Building	Medium	838304.0001
	3710		PARVISS	114-S-156	Building	Medium	837811.0001
	3712		PARVISS	114-S-155	Building	Medium	837499.0002
	3714		PARVISS	114-S-154	Building	Medium	837499.0003
	3718		PARVISS	114-S-152	Building	Medium	839871.0001
	3722		PARVISS	114-S-149	Building	Medium	838305.0001

Historic Name	Address # Low	Address # High	Street Name	Lot-and-Block	Resource Type	Integrity	CRGIS Inventory ID #
	3810		PARVISS	114-M-139	Building	Medium	838592.0001
	3816		PARVISS	114-M-137	Building	Medium	839620.0001
	3817		PARVISS	114-M-101	Building	High	839616.0001
	3821		PARVISS	114-M-104	Building	Medium	839617.0001
	3826		PARVISS	114-M-135	Building	Medium	838227.0001
	3830		PARVISS	114-M-133	Building	Medium	839619.0001
	3834		PARVISS	114-M-131	Building	Medium	839618.0001
	3838		PARVISS	114-M-129	Site	n/a	n/a
	3842		PARVISS	114-M-122	Site	n/a	n/a
	1001		PEMBERTON	115-N-142	Building	Medium	840094.0001
	1005		PEMBERTON	115-N-141	Building	Medium	840093.0001
	1007		PEMBERTON	115-N-138	Building	Medium	840092.0001
	1009		PEMBERTON	115-N-140	Building	Medium	838370.0001
	1017		PEMBERTON	115-N-136	Building	Medium	840091.0001
	1023		PEMBERTON	115-N-134	Building	Medium	838369.0001
	1100		PEMBERTON	115-N-192	Building	Medium	840100.0001
	1101		PEMBERTON	115-N-132	Building	Medium	838368.0001
	1102		PEMBERTON	115-N-194	Building	Medium	840102.0001
	1103		PEMBERTON	115-N-130	Building	Medium	840090.0001
	1104		PEMBERTON	115-N-193	Building	Medium	840101.0001
	1109		PEMBERTON	115-N-128	Building	Medium	838367.0001
	1112		PEMBERTON	115-N-196	Building	Medium	840103.0001
	1115		PEMBERTON	115-N-126	Building	Medium	840089.0001
	1120		PEMBERTON	115-N-201	Building	Low	840105.0001
	1121		PEMBERTON	115-N-122	Building	Medium	840088.0001
	1124		PEMBERTON	115-N-202	Building	High	840106.0001
	1125		PEMBERTON	115-N-120	Building	Medium	840087.0001
	1128		PEMBERTON	115-N-204	Building	Medium	838380.0001
	1131		PEMBERTON	115-N-118	Building	Medium	840086.0001
	1132		PEMBERTON	115-N-206	Building	Medium	838381.0001
	1133	1135	PEMBERTON	115-N-116	Building	Medium	837577.0001
	1136		PEMBERTON	115-N-208	Building	Medium	840107.0001

Historic Name	Address # Low	Address # High	Street Name	Lot-and-Block	Resource Type	Integrity	CRGIS Inventory ID #
	1139		PEMBERTON	115-N-114	Building	Low	840085.0001
	1140		PEMBERTON	115-N-210	Building	Medium	838382.0001
	1141		PEMBERTON	115-N-112	Building	Medium	838366.0001
	1145		PEMBERTON	115-N-110	Building	Medium	840084.0001
	1146		PEMBERTON	115-N-214	Building	Medium	838383.0001
	1149		PEMBERTON	115-N-108	Building	Medium	840083.0001
	1152		PEMBERTON	115-N-216	Building	Medium	838384.0001
	1153		PEMBERTON	115-N-106	Building	Medium	840082.0001
	1155		PEMBERTON	115-N-104	Building	Medium	840081.0001
	1156		PEMBERTON	115-N-218	Building	High	838385.0001
	1160		PEMBERTON	115-N-219	Building	Medium	838386.0001
	1163		PEMBERTON	115-N-102	Building	Medium	840080.0001
	1164		PEMBERTON	115-N-222	Building	Medium	838387.0001
	1167		PEMBERTON	115-N-100	Building	Medium	840079.0001
	1200		PEMBERTON	114-S-278	Building	Medium	838325.0001
	1206		PEMBERTON	114-S-276	Building	Medium	838324.0001
	1209		PEMBERTON	114-S-284	Building	High	839904.0001
	1210		PEMBERTON	114-S-274	Building	Medium	839903.0001
	1215		PEMBERTON	114-S-286	Building	Medium	838326.0001
	1218		PEMBERTON	114-S-272	Building	Medium	838323.0001
	1219		PEMBERTON	114-S-288	Building	Medium	838327.0001
	1220		PEMBERTON	114-S-270	Building	Medium	838322.0001
	1221		PEMBERTON	114-S-290	Building	Low	838328.0001
	1224		PEMBERTON	114-S-268	Building	Medium	838321.0001
	1227		PEMBERTON	114-S-292	Building	Medium	838329.0001
	1228		PEMBERTON	114-S-266	Building	Medium	838320.0001
	1229		PEMBERTON	114-S-294	Building	Medium	838330.0001
	1234		PEMBERTON	114-S-264	Building	Medium	838319.0001
	1240		PEMBERTON	114-S-262	Building	Medium	838504.0001
	1242		PEMBERTON	114-S-260	Building	Medium	838318.0001
	1500	BLK	PENNOCK	n/a	Structure	High	840235.0001
	1504		PENNOCK	114-C-96	Building	Medium	839236.0001
	1508		PENNOCK	114-C-94	Building	Medium	838076.0001
	1517		PENNOCK	114-G-267	Building	High	838136.0001
	1518		PENNOCK	114-G-237	Building	High	838128.0001
	1521		PENNOCK	114-G-266	Building	Medium	838574.0001
	1522		PENNOCK	114-G-236	Building	High	838127.0001
	1523		PENNOCK	114-G-265	Building	Medium	838573.0001
	1524		PENNOCK	114-G-235	Building	Medium	839415.0001

Historic Name	Address # Low	Address # High	Street Name	Lot-and-Block	Resource Type	Integrity	CRGIS Inventory ID #
	1529		PENNOCK	114-G-263	Building	Medium	838135.0001
	1530		PENNOCK	114-G-233	Building	Medium	838126.0001
	1531		PENNOCK	114-G-261	Building	Medium	838134.0001
	1535		PENNOCK	114-G-259	Building	Medium	838133.0001
	1536		PENNOCK	114-G-230	Building	High	839414.0001
	1539		PENNOCK	114-G-258	Building	Medium	838132.0001
	1541		PENNOCK	114-G-256	Building	High	838131.0001
	1545		PENNOCK	114-G-146	Building	Medium	838119.0001
	1551		PENNOCK	114-G-144	Building	Medium	839391.0001
	1555		PENNOCK	114-G-142	Building	Medium	838118.0001
	1814		PERROTT	114-F-140	Building	Low	838085.0001
	1816	1818	PERROTT	114-F-142	Building	Medium	837580.0001
	1820		PERROTT	114-F-144	Building	Medium	838086.0001
	1824		PERROTT	114-F-146	Building	Medium	838087.0001
	1830		PERROTT	114-F-147	Building	Medium	838088.0001
	1836		PERROTT	114-K-302	Building	Low	838191.0001
	1840		PERROTT	114-K-300	Building	Medium	838190.0001
	1844		PERROTT	114-K-298	Building	Medium	838189.0001
	1848		PERROTT	114-K-296	Building	Medium	839522.0001
	1849		PERROTT	114-L-58	Building	Medium	839535.0001
	1852		PERROTT	114-K-294	Building	Medium	838188.0001
	1856		PERROTT	114-K-292	Building	Medium	838187.0001
	1857		PERROTT	114-K-311	Building	Medium	838192.0001
	1860		PERROTT	114-K-290	Building	Medium	837653.0001
	1863		PERROTT	114-K-313	Building	Medium	839523.0001
	1866		PERROTT	114-K-288	Building	Medium	839521.0001
	1869	1871	PERROTT	114-K-316	Building	Medium	837676.0001
	1878		PERROTT	114-K-284	Building	High	839520.0001
ALCOSAN	3300		PREBLE	75-E-2	Site	Medium	840219.0001
	3611		PURDUE	115-N-148	Building	Medium	838371.0001
	3613		PURDUE	115-N-150	Building	Medium	840095.0001
	3615		PURDUE	115-N-152	Site	n/a	n/a
	3617		PURDUE	115-N-154	Building	Medium	838372.0001
	3618		PURDUE	115-N-28	Building	Medium	838516.0001
	3619		PURDUE	115-N-156	Building	Medium	840096.0001
	3621		PURDUE	115-N-158	Building	Medium	838373.0001
	3634		PURDUE	115-N-22	Building	Medium	838515.0001
	3638		PURDUE	115-N-34	Building	Medium	840071.0001
	3642		PURDUE	115-N-30	Building	Medium	838364.0001

Historic Name	Address # Low	Address # High	Street Name	Lot-and-Block	Resource Type	Integrity	CRGIS Inventory ID #
	1615		RANKIN	75-L-170	Building	Medium	837741.0001
	1617		RANKIN	75-L-172	Building	Medium	838904.0001
	1619		RANKIN	75-L-174	Building	Medium	838905.0001
	1621		RANKIN	75-L-176	Building	Medium	838441.0001
	1623		RANKIN	75-L-177	Building	Low	838906.0001
	1625		RANKIN	75-L-178	Building	Medium	838907.0001
	908		REISS	115-A-54	Building	Low	839914.0001
	912		REISS	115-A-56	Building	Low	838334.0001
	920		REISS	115-A-59	Building	Low	839915.0001
	922		REISS	115-E-216	Building	Low	840214.0001
	1000		REISS	115-E-218	Building	Medium	839961.0001
	1002		REISS	115-E-219	Building	Low	839962.0001
	1010		REISS	115-E-221	Building	Medium	839963.0001
	1017		REISS	115-E-264	Building	Medium	839965.0001
	1023		REISS	115-E-262	Building	Low	838343.0001
	1026		REISS	115-E-194	Building	Low	840213.0001
	1026		REISS	115-E-229	Building	Low	839964.0001
			REISS	115-A-53	Site	n/a	n/a
	1400		REUBEN	75-M-240	Building	Medium	837747.0001
	1418		REUBEN	75-M-150	Building	Low	838041.0001
	1432		REUBEN	75-M-151	Building	Medium	837455.0002
	1434		REUBEN	75-M-152	Building	High	837455.0003
	1444		REUBEN	75-M-155	Building	Medium	838954.0001
	1446		REUBEN	75-M-156	Building	Low	838956.0001
	1446	1/2	REUBEN	75-M-156	Building	Low	838955.0001
	1450		REUBEN	75-M-159	Building	Low	838957.0001
	3400		REUBEN	75-M-189	Building	Medium	838974.0001
	3401		REUBEN	75-M-92	Building	Medium	838953.0001
	3405		REUBEN	75-M-90	Building	Medium	838952.0001
C. GASS HOUSE?	3408		REUBEN	75-H-126	Building	Low	838034.0001
	3409		REUBEN	75-M-88	Building	Low	837744.0001
	3411		REUBEN	75-H-123	Site	n/a	n/a
	3412		REUBEN	75-H-127	Building	Low	838035.0001
	3416		REUBEN	75-H-128	Building	Medium	838036.0001
	3420		REUBEN	75-H-130	Building	Medium	838846.0001
	1217		RIBB	76-J-23	Building	Low	839206.0001
	3222		RICHARDSON	75-M-12	Building	Low	838938.0001
	3224		RICHARDSON	75-M-13	Building	Low	838939.0001

Historic Name	Address # Low	Address # High	Street Name	Lot-and-Block	Resource Type	Integrity	CRGIS Inventory ID #
	3226	3228	RICHARDSON	75-M-15	Building	Low	837596.0001
	3230		RICHARDSON	75-M-16	Building	Medium	837479.0002
	3232		RICHARDSON	75-M-17	Building	Medium	837479.0003
	3234		RICHARDSON	75-M-18	Building	Low	837481.0002
	3236		RICHARDSON	75-M-19	Building	Medium	837481.0003
	3238		RICHARDSON	75-M-20	Building	Medium	838940.0001
	3240		RICHARDSON	75-M-21	Building	Low	837482.0002
	3242		RICHARDSON	75-M-22	Building	Low	837482.0003
	3244		RICHARDSON	75-M-23	Building	Low	838941.0001
	3246		RICHARDSON	75-M-24	Building	Low	838942.0001
	3248		RICHARDSON	75-M-26	Building	Medium	837742.0001
	3256		RICHARDSON	75-M-29	Building	Low	840199.0001
	3260		RICHARDSON	75-M-30	Building	Low	837483.0002
	3261		RICHARDSON	75-L-91	Building	Low	838897.0001
	3262		RICHARDSON	75-L-298	Building	Medium	837483.0003
	3263		RICHARDSON	75-L-92	Building	Low	838898.0001
	3264		RICHARDSON	75-L-297	Building	Low	838928.0001
	3266		RICHARDSON	75-L-296	Building	Low	838927.0001
	3267		RICHARDSON	75-L-94	Building	Low	838899.0001
	3268		RICHARDSON	75-L-294	Site	n/a	n/a
	3269		RICHARDSON	75-L-95	Building	Low	838900.0001
	100		RICHBARN	114-H-58	Building	Medium	838576.0001
	104		RICHBARN	114-H-56	Building	Medium	838575.0001
Bauer House	106		RICHBARN	114-H-54	Building	Medium	839438.0001
	108		RICHBARN	114-H-49	Building	Medium	839437.0001
	110		RICHBARN	114-H-46	Building	Medium	839436.0001
	114		RICHBARN	114-H-44	Building	Medium	838151.0001
	118		RICHBARN	114-H-42	Building	Medium	838150.0001
	122		RICHBARN	114-H-40	Building	Medium	838149.0001
	126		RICHBARN	114-H-38	Building	Medium	839435.0001
	132		RICHBARN	114-H-30	Building	High	838148.0001
	140		RICHBARN	114-H-26	Building	Medium	838511.0001
	156		RICHBARN	114-H-101	Building	Medium	838512.0001
	176		RICHBARN	114-H-96	Building	Medium	839447.0001
	180		RICHBARN	114-H-93	Building	Medium	839446.0001
	184		RICHBARN	114-H-91	Building	Medium	838156.0001
	188		RICHBARN	114-H-89	Building	Medium	838155.0001
	192		RICHBARN	114-H-87	Building	Medium	839445.0001
	194		RICHBARN	114-H-85	Building	Medium	839444.0001

Historic Name	Address # Low	Address # High	Street Name	Lot-and-Block	Resource Type	Integrity	CRGIS Inventory ID #
	200		RICHBARN	114-H-81	Building	Medium	838154.0001
	201	203	RICHBARN	114-H-60	Building	Medium	837621.0001
	205		RICHBARN	114-H-62	Building	Medium	839439.0001
	206		RICHBARN	114-H-80	Building	Medium	838153.0001
	207		RICHBARN	114-H-64	Building	Medium	839440.0001
	210		RICHBARN	114-H-78	Building	Medium	839443.0001
	211		RICHBARN	114-H-66	Building	Medium	839441.0001
	214		RICHBARN	114-H-76	Building	Medium	838590.0001
	215		RICHBARN	114-H-68	Building	Medium	838152.0001
	219		RICHBARN	114-H-70	Building	Medium	839442.0001
			RICHBARN	n/a	Structure	High	840244.0001
	3900	BLK	RIDDLE	n/a	Structure	Medium	840238.0001
	3912		RIDDLE	114-L-107	Building	Medium	837928.0001
	3915		RIDDLE	114-L-152	Building	Medium	839559.0001
	3916		RIDDLE	114-L-108	Building	Medium	839546.0001
	3918		RIDDLE	114-L-109	Building	High	839547.0001
	3921		RIDDLE	114-L-151	Building	Medium	839558.0001
	3924		RIDDLE	114-L-111	Building	Medium	839548.0001
	3925		RIDDLE	114-L-149	Building	Medium	838208.0001
	3928		RIDDLE	114-L-115	Building	Medium	839549.0001
	3929		RIDDLE	114-L-146	Building	Medium	839557.0001
	1338		RIGEL	76-E-105	Building	Medium	839136.0001
	3318		RIGEL	76-E-54	Building	Medium	839108.0001
	3324		RIGEL	76-E-56	Building	Medium	839109.0001
	3325		RIGEL	76-E-177	Site	n/a	n/a
	3328		RIGEL	76-E-58	Building	Medium	839110.0001
	3329		RIGEL	76-E-176	Building	Low	839156.0001
	3334		RIGEL	76-E-61	Building	Medium	839111.0001
	3400		RIGEL	76-E-49	Building	Medium	839106.0001
	3401		RIGEL	76-E-149	Building	Medium	839151.0001
	3408		RIGEL	76-E-67	Building	Medium	839112.0001
	3416		RIGEL	76-E-39	Building	Medium	839104.0001
	3421		RIGEL	76-E-143	Building	High	839148.0001
	3446		RIGEL	76-E-109	Building	Medium	839137.0001
	3452		RIGEL	76-E-113	Building	Low	839138.0001
P. NEWHART, JR. HOUSE?	3454		RIGEL	76-E-115	Building	Low	839139.0001
	10		RODNEY	76-B-147	Building	Medium	838588.0001
	3503		RODNEY	76-B-164	Building	Medium	839089.0001

Historic Name	Address # Low	Address # High	Street Name	Lot-and-Block	Resource Type	Integrity	CRGIS Inventory ID #
	5		SAGWA	115-E-273	Building	Low	839968.0001
	85		SAGWA	115-E-290	Building	Medium	839969.0001
	935		SAGWA	115-E-270	Building	Medium	839967.0001
	943		SAGWA	115-E-268	Building	Low	839966.0001
	945		SAGWA	115-E-266	Building	Medium	838344.0001
	100		SAN PEDRO	114-D-176	Building	Medium	839294.0001
	106		SAN PEDRO	114-D-178	Building	Medium	839295.0001
	112		SAN PEDRO	114-D-180	Building	Medium	839296.0001
	114		SAN PEDRO	114-D-182	Building	Medium	839297.0001
	117		SAN PEDRO	114-D-192	Building	Medium	839302.0001
	120		SAN PEDRO	114-D-184	Building	Medium	839298.0001
	121		SAN PEDRO	114-D-190	Building	Medium	839301.0001
	128		SAN PEDRO	114-D-186	Building	Medium	839299.0001
	129		SAN PEDRO	114-D-188	Building	Medium	839300.0001
	1200		SAN PEDRO	114-D-162	Building	Medium	839287.0001
	1203		SAN PEDRO	114-H-198	Building	Medium	839453.0001
	1207		SAN PEDRO	114-H-197	Building	Medium	839452.0001
	1215		SAN PEDRO	114-H-196	Building	Medium	839451.0001
	1219		SAN PEDRO	114-H-194	Building	Medium	839450.0001
	1220		SAN PEDRO	114-D-164	Building	Medium	839288.0001
	1225		SAN PEDRO	114-H-192	Building	Medium	839449.0001
	1226		SAN PEDRO	114-D-166	Building	Medium	839289.0001
	1229		SAN PEDRO	114-H-190	Building	Medium	839448.0001
	1230		SAN PEDRO	114-D-168	Building	Medium	839290.0001
	1235		SAN PEDRO	114-D-206	Building	Medium	839306.0001
	1236		SAN PEDRO	114-D-170	Building	Medium	839291.0001
	1239		SAN PEDRO	114-D-210	Building	Medium	839307.0001
	1240		SAN PEDRO	114-D-172	Building	Medium	839292.0001
	1246		SAN PEDRO	114-D-174	Building	Medium	839293.0001
	1256		SAN PEDRO	114-D-194	Building	Medium	839303.0001
	1257		SAN PEDRO	114-D-257	Building	Medium	839311.0001
	1259		SAN PEDRO	114-D-255	Building	Medium	839309.0001
	1262		SAN PEDRO	114-D-198	Building	Medium	839305.0001
	1265		SAN PEDRO	114-D-256	Building	Medium	839310.0001
	1266		SAN PEDRO	114-D-196	Building	Medium	839304.0001
	1272		SAN PEDRO	114-C-10	Building	Medium	839222.0001
	1275		SAN PEDRO	114-D-254	Building	Medium	839308.0001
	1276		SAN PEDRO	114-C-14	Building	Medium	839223.0001
	1282		SAN PEDRO	114-C-16	Building	Medium	839224.0001

Historic Name	Address # Low	Address # High	Street Name	Lot-and-Block	Resource Type	Integrity	CRGIS Inventory ID #
	3314		SAVOY	75-L-306	Building	Low	838587.0001
	3316		SAVOY	75-L-308	Building	Medium	838543.0001
	3320		SAVOY	75-L-310	Building	Medium	838929.0001
	3326		SAVOY	75-L-311	Building	Medium	838930.0001
A. M. MILLIGAN HOUSE	3328		SAVOY	75-L-313	Building	Medium	838931.0001
	3400		SHADELAND	75-H-258	Building	Medium	838612.0001
	3401		SHADELAND	75-H-249	Building	Medium	837683.0001
	3406		SHADELAND	75-H-260	Building	Medium	838434.0001
	3407		SHADELAND	75-H-247	Building	Medium	837986.0001
	3410		SHADELAND	75-H-262	Building	High	838435.0001
	3411		SHADELAND	75-H-245	Building	Medium	838586.0001
	3415		SHADELAND	75-H-243	Building	Medium	838865.0001
	3419		SHADELAND	75-H-241	Building	Low	838603.0001
	3420		SHADELAND	75-H-264	Building	Medium	838436.0001
	3422		SHADELAND	75-H-266	Building	Medium	838509.0001
	3423		SHADELAND	75-H-238	Building	Medium	837910.0001
	3424		SHADELAND	75-H-269	Building	Medium	838866.0001
	3426		SHADELAND	75-H-270	Building	Medium	838867.0001
	3429		SHADELAND	75-H-236	Building	Medium	838540.0001
	3432		SHADELAND	75-H-271	Building	Medium	838868.0001
	3433		SHADELAND	75-H-234	Building	Medium	837909.0001
	3436		SHADELAND	75-H-273	Building	Medium	838869.0001
	3437		SHADELAND	75-H-232	Building	Medium	837908.0001
	3440		SHADELAND	75-H-276	Building	Medium	838870.0001
	3441		SHADELAND	75-H-230	Building	Medium	837848.0001
	3446		SHADELAND	75-H-282	Building	Medium	838437.0001
	3450		SHADELAND	75-H-284	Building	Medium	838871.0001
	3453		SHADELAND	75-H-229	Building	Low	837440.0003
	3454		SHADELAND	75-H-286	Building	Medium	838438.0001
	3457		SHADELAND	75-H-225	Building	High	837879.0001
	3458		SHADELAND	75-H-288	Building	Medium	838872.0001
	3459		SHADELAND	75-H-222	Building	Medium	838864.0001
	3461		SHADELAND	75-H-219	Building	Medium	837595.0001
	3462		SHADELAND	75-H-290	Building	High	838439.0001
	3463		SHADELAND	75-H-217	Building	Medium	838863.0001
	3466		SHADELAND	75-H-292	Building	Medium	838873.0001
	3470		SHADELAND	75-H-294	Building	Medium	838440.0001

Historic Name	Address # Low	Address # High	Street Name	Lot-and-Block	Resource Type	Integrity	CRGIS Inventory ID #
	3472		SHADELAND	75-H-295	Building	Medium	837489.0002
	3473		SHADELAND	75-H-215	Building	Medium	837738.0001
	3474		SHADELAND	75-H-297	Building	Medium	837489.0003
	3475		SHADELAND	75-H-212	Building	Medium	837737.0001
	3501		SHADELAND	75-H-211	Building	Medium	837587.0001
	3504		SHADELAND	75-D-160	Building	Medium	838720.0001
	3505		SHADELAND	75-H-209	Building	Medium	837907.0001
	3506		SHADELAND	75-D-162	Building	Low	838721.0001
	3507		SHADELAND	75-D-157	Building	Medium	837901.0001
	3508		SHADELAND	75-D-164	Building	Medium	838722.0001
	3509		SHADELAND	75-D-155	Building	Medium	837900.0001
	3510		SHADELAND	75-D-166	Building	Medium	837713.0001
	3512		SHADELAND	75-D-168	Building	Medium	838419.0001
	3514		SHADELAND	75-D-170	Building	High	838723.0001
	3516		SHADELAND	75-D-172	Building	Medium	837981.0001
	3521		SHADELAND	75-D-153	Building	High	837899.0001
	3523		SHADELAND	75-D-151	Building	Low	838546.0001
	3527		SHADELAND	75-D-149	Building	Medium	838719.0001
	3534		SHADELAND	75-D-174	Building	High	838724.0001
	3538		SHADELAND	75-D-177	Building	Medium	837832.0001
	3543		SHADELAND	75-D-143	Building	High	837962.0001
	3544		SHADELAND	75-D-180	Building	Medium	837878.0001
	3546		SHADELAND	75-D-182	Building	High	838725.0001
	3547		SHADELAND	75-D-140	Building	High	837980.0001
	3548		SHADELAND	75-D-184	Building	Medium	838726.0001
	3550		SHADELAND	75-D-186	Building	Medium	838727.0001
	3552		SHADELAND	75-D-188	Building	Medium	838728.0001
	3555		SHADELAND	75-D-138	Building	Medium	837979.0001
	3561		SHADELAND	75-D-136	Building	Medium	837978.0001
	3563		SHADELAND	75-D-134	Building	Medium	837977.0001
	3567		SHADELAND	75-D-132	Building	Medium	838718.0001
	3571		SHADELAND	75-D-131	Building	Medium	838717.0001
	3573		SHADELAND	75-D-128	Building	High	837976.0001
Ralph & Elizabeth Clepper House	3605		SHADELAND	75-D-123	Building	High	837957.0001
J.P. Russell House	3611		SHADELAND	75-D-121	Building	High	837975.0001

Historic Name	Address # Low	Address # High	Street Name	Lot-and-Block	Resource Type	Integrity	CRGIS Inventory ID #
F. F. Doak House	3615		SHADELAND	114-S-33	Building	High	838007.0001
	3623		SHADELAND	114-S-36	Building	Medium	838008.0001
	3910		SHOREHAM	114-G-214	Building	Medium	838606.0001
	3915		SHOREHAM	114-G-198	Building	Medium	838607.0001
	3920		SHOREHAM	114-G-205	Building	High	839410.0001
	3923		SHOREHAM	114-G-200	Building	Medium	839408.0001
	3927		SHOREHAM	114-G-201	Building	Medium	839409.0001
	3932		SHOREHAM	114-C-130	Building	High	838078.0001
	4000		SHOREHAM	114-C-133	Building	Medium	839241.0001
	4001		SHOREHAM	114-G-183	Building	Medium	839402.0001
	4006		SHOREHAM	114-C-135	Building	Medium	839242.0001
	4007		SHOREHAM	114-G-186	Building	Medium	839403.0001
	4010		SHOREHAM	114-C-137	Building	Medium	839243.0001
	4014		SHOREHAM	114-C-139	Building	High	839244.0001
	4015		SHOREHAM	114-G-189	Building	Medium	839404.0001
	4018		SHOREHAM	114-C-141	Building	Medium	839245.0001
	4019		SHOREHAM	114-C-120	Building	Medium	839240.0001
	4022		SHOREHAM	114-C-143	Building	High	839246.0001
	4023		SHOREHAM	114-B-50	Building	Medium	839216.0001
	4027		SHOREHAM	114-B-52	Building	Medium	839217.0001
	4028		SHOREHAM	114-C-145	Building	Medium	838589.0001
	4033		SHOREHAM	114-B-54	Building	Medium	839218.0001
	4037		SHOREHAM	114-B-56	Building	Low	839219.0001
	4043		SHOREHAM	114-B-58	Building	Medium	839220.0001
	3475		SIMEN	75-H-304	Building	Medium	837849.0001
	3480		SIMEN	76-E-210	Building	High	837918.0001
	3500		SIMEN	76-A-295	Building	High	839078.0001
	3503		SIMEN	75-D-300	Building	Medium	838747.0001
	3505		SIMEN	75-D-298	Building	Medium	837839.0001
	3508		SIMEN	76-A-293	Building	Medium	839077.0001
	3509		SIMEN	75-D-296	Building	Medium	838746.0001
	3510		SIMEN	76-A-291	Building	Medium	839076.0001
	3514		SIMEN	76-A-289	Building	Medium	839075.0001
	3517		SIMEN	75-D-294	Building	Medium	838745.0001
	3518		SIMEN	76-A-287	Building	Medium	839074.0001
	3521		SIMEN	75-D-292	Building	Medium	838744.0001
	3522		SIMEN	76-A-285	Building	Medium	839073.0001
	3525		SIMEN	75-D-290	Building	Medium	837838.0001

Historic Name	Address # Low	Address # High	Street Name	Lot-and-Block	Resource Type	Integrity	CRGIS Inventory ID #
	3526		SIMEN	76-A-283	Building	Medium	839072.0001
	3530		SIMEN	76-A-280	Building	High	839071.0001
	3531		SIMEN	75-D-288	Building	Medium	837837.0001
	3539		SIMEN	75-D-283	Building	Medium	838743.0001
	3428		SIPE	75-G-291	Building	Medium	837487.0002
	3430		SIPE	75-G-291	Building	Medium	837487.0003
	3431		SIPE	75-G-275	Building	Low	838810.0001
	3432		SIPE	75-G-292	Building	Medium	838811.0001
	3434		SIPE	75-G-293	Building	Low	838812.0001
	3437		SIPE	75-G-272	Building	Low	838809.0001
	3439		SIPE	75-G-271	Building	Medium	838808.0001
	3442		SIPE	75-G-296	Building	Low	838813.0001
	3443		SIPE	75-G-267	Building	Medium	838425.0001
	3444		SIPE	75-G-297	Building	Low	838814.0001
	3446		SIPE	75-G-298	Building	Medium	838815.0001
	3448		SIPE	75-G-299	Building	Medium	838816.0001
	3450		SIPE	75-G-300	Building	Medium	838817.0001
	3451		SIPE	75-G-266	Building	Medium	838585.0001
	3452		SIPE	75-G-301	Site	n/a	n/a
	3453		SIPE	75-G-265	Building	Low	838807.0001
	1105		SPECK	115-A-66	Building	Low	838598.0001
	1108		SPECK	115-A-95	Building	Low	839916.0001
	1110		SPECK	115-A-97	Building	Low	840210.0001
	1114		SPECK	115-A-99	Building	Low	839917.0001
	950		STANFORD	76-B-228	Building	Medium	839102.0001
	952		STANFORD	76-B-227	Building	Medium	839101.0001
	956		STANFORD	76-B-226	Building	Low	838065.0001
	957		STANFORD	76-B-260	Building	Medium	838066.0001
	958		STANFORD	76-A-131	Building	Medium	838047.0001
	959		STANFORD	76-A-134	Building	Medium	838048.0001
	960		STANFORD	76-A-130	Building	Medium	838569.0001
	963		STANFORD	76-A-135	Building	Medium	839042.0001
	964		STANFORD	76-A-129	Building	Medium	838568.0001
	965		STANFORD	76-A-136	Building	Medium	838049.0001
	1000		STANFORD	76-A-122	Building	Medium	838045.0001
	1006		STANFORD	76-A-120	Building	Medium	839039.0001
	1010		STANFORD	76-A-118	Building	Medium	838567.0001
	1014		STANFORD	76-A-116	Building	Medium	838566.0001
	1018		STANFORD	76-A-114	Building	Medium	838044.0001

Historic Name	Address # Low	Address # High	Street Name	Lot-and-Block	Resource Type	Integrity	CRGIS Inventory ID #
	1111		STANFORD	76-A-199	Building	Medium	839061.0001
	1115		STANFORD	76-A-200	Building	Medium	838058.0001
	1116		STANFORD	76-A-97	Building	Medium	838534.0001
	1121		STANFORD	76-A-201	Building	Medium	838059.0001
	1125		STANFORD	76-A-202	Building	Medium	838060.0001
	1126		STANFORD	76-A-91	Building	High	838043.0001
	1127		STANFORD	76-A-203	Building	Medium	838571.0001
	1128		STANFORD	76-A-89	Building	Medium	838042.0001
	1133		STANFORD	76-A-204	Building	Medium	838572.0001
	1136		STANFORD	76-A-87	Building	Medium	839034.0001
	1137		STANFORD	76-A-207	Building	Medium	838061.0001
	1138		STANFORD	76-A-85	Building	Medium	839033.0001
			STANFORD	76-B-230	Site	n/a	n/a
	1300		STOKES	75-M-216	Site	n/a	n/a
	1311		STOKES	75-M-215	Building	Low	838982.0001
	1313		STOKES	75-M-214	Building	Low	838981.0001
	1315		STOKES	75-M-213	Building	Medium	838980.0001
	1317		STOKES	75-M-212	Building	Low	838979.0001
	1334		STOKES	75-H-168	Building	Medium	838854.0001
	2000		STONELEA	114-K-26	Building	Medium	838174.0001
	2004	2006	STONELEA	114-K-25	Building	Medium	837652.0001
	2010	2012	STONELEA	114-K-24	Building	Medium	837651.0001
	2016		STONELEA	114-K-21	Building	Medium	839483.0001
	2038		STONELEA	114-K-12	Building	Medium	838173.0001
	2042		STONELEA	114-K-9	Building	Medium	839482.0001
	2046		STONELEA	114-K-8	Building	Medium	838172.0001
	2056		STONELEA	114-J-24	Building	Low	838164.0001
	2058		STONELEA	114-J-22	Building	Medium	838163.0001
	2060		STONELEA	114-J-20	Building	High	839469.0001
	1100		TERMON	115-N-264	Building	Medium	838392.0001
	1101		TERMON	115-N-258	Building	Medium	838600.0001
	1107		TERMON	115-N-256	Building	Medium	840118.0001
	1109		TERMON	115-N-252	Building	Medium	840117.0001
	1112		TERMON	115-N-270	Building	Medium	840119.0001
	1119		TERMON	115-N-250	Building	Medium	838391.0001
	1120		TERMON	115-N-274	Building	Medium	840120.0001
	1123		TERMON	115-N-248	Building	Medium	838390.0001
	1125		TERMON	115-N-246	Building	Medium	840116.0001
	1126		TERMON	115-N-276	Building	Medium	840121.0001

Historic Name	Address # Low	Address # High	Street Name	Lot-and-Block	Resource Type	Integrity	CRGIS Inventory ID #
	1129		TERMON	115-N-244	Building	High	840115.0001
	1130		TERMON	115-N-278	Building	Medium	840122.0001
	1133		TERMON	115-N-242	Building	Medium	838389.0001
	1134		TERMON	115-N-280	Building	Medium	840123.0001
	1137		TERMON	115-N-240	Building	Medium	838388.0001
	1138		TERMON	115-N-282	Building	Medium	840124.0001
	1142		TERMON	115-N-284	Building	Medium	840125.0001
	1143		TERMON	115-N-238	Building	Medium	840114.0001
	1145		TERMON	115-N-236	Building	Medium	840113.0001
	1146		TERMON	115-N-286	Building	Medium	840126.0001
	1148		TERMON	115-N-288	Building	Medium	840127.0001
	1149		TERMON	115-N-234	Building	Medium	840112.0001
	1152		TERMON	115-N-290	Building	Medium	840128.0001
	1155		TERMON	115-N-232	Building	Medium	840111.0001
	1156		TERMON	115-N-292	Building	Medium	840129.0001
	1159		TERMON	115-N-230	Building	High	840110.0001
	1161		TERMON	115-N-228	Building	Medium	840109.0001
	1162		TERMON	115-N-294	Building	Medium	840130.0001
	1164		TERMON	115-N-296	Building	Medium	840131.0001
	1165		TERMON	115-N-226	Building	Medium	840108.0001
	1166		TERMON	115-N-298	Building	Medium	840132.0001
	1200		TERMON	114-S-206	Building	High	837964.0001
	1201		TERMON	114-S-209	Building	Medium	839890.0001
	1203		TERMON	114-S-210	Building	Medium	839891.0001
	1209		TERMON	114-S-214	Building	Low	839892.0001
	1210		TERMON	114-S-191	Building	High	838315.0001
	1212		TERMON	114-S-190	Building	Medium	839887.0001
	1215		TERMON	114-S-216	Building	Low	839893.0001
	1216		TERMON	114-S-188	Building	Medium	839886.0001
	1217		TERMON	114-S-218	Building	Medium	839894.0001
	1220		TERMON	114-S-163	Building	Low	839872.0001
	1222		TERMON	114-S-163	Building	Low	839874.0001
	1223		TERMON	114-S-220	Building	Medium	838316.0001
	1224		TERMON	114-S-163	Building	Low	839873.0001
	1227		TERMON	114-S-222	Building	Medium	838317.0001
	1229		TERMON	114-S-224	Building	Medium	839895.0001
	1233		TERMON	114-S-226	Building	Medium	840209.0001
	1237		TERMON	114-S-229	Building	Medium	837812.0001
	1243	1245	TERMON	114-S-232	Building	Medium	837668.0001

Historic Name	Address # Low	Address # High	Street Name	Lot-and-Block	Resource Type	Integrity	CRGIS Inventory ID #
	1249		TERMON	114-S-235	Building	Low	837574.0001
	1253		TERMON	114-S-237	Building	Medium	839896.0001
	1257		TERMON	114-S-239	Building	Medium	839897.0001
	1261		TERMON	114-S-241	Building	Medium	839898.0001
	1265		TERMON	114-S-243	Building	Medium	839899.0001
	1311		TERMON	114-S-48	Building	Medium	837873.0001
	1312		TERMON	114-S-64	Building	Medium	838514.0001
	1315		TERMON	114-S-46	Building	Medium	837872.0001
	1320		TERMON	114-S-66	Building	High	837808.0001
	1323		TERMON	114-S-44	Building	Medium	837871.0001
	1324		TERMON	114-S-68	Building	Medium	839863.0001
	1400		TERMON	114-S-9	Building	High	838497.0001
	1401		TERMON	114-S-16	Building	Medium	837942.0001
	1406		TERMON	114-S-10-1	Building	Medium	837454.0002
	1407		TERMON	114-S-14	Building	Medium	837935.0001
	1408		TERMON	114-S-10	Building	Medium	837454.0003
	1411		TERMON	114-R-325	Building	High	838301.0001
	1412		TERMON	114-R-208	Building	Medium	839829.0001
	1414		TERMON	114-R-212	Building	Medium	839830.0001
Joseph M. Meade House	1415		TERMON	114-R-320	Building	High	838300.0001
	1420		TERMON	114-R-220	Building	Medium	839832.0001
	1424		TERMON	114-R-224	Building	Low	839833.0001
	1425		TERMON	114-R-316	Building	High	838299.0001
	1431		TERMON	114-R-313	Building	Medium	838298.0001
Shoemaker House	1432		TERMON	114-R-226	Building	High	839834.0001
	1437		TERMON	114-R-310	Building	Medium	839849.0001
	1443		TERMON	114-R-307	Building	High	838297.0001
	1445		TERMON	114-R-304	Building	Medium	838296.0001
	1500		TERMON	114-R-237	Building	Medium	839835.0001
	1504		TERMON	114-R-240	Building	Medium	839836.0001
	1509		TERMON	114-R-298	Building	High	838552.0001
	1510		TERMON	114-R-243	Building	Medium	839837.0001
	1514		TERMON	114-R-246	Building	Medium	839838.0001
	1515		TERMON	114-R-291	Building	Medium	838295.0001
	1516		TERMON	114-R-249	Building	High	839839.0001
	1521		TERMON	114-R-289	Building	Medium	839848.0001

Historic Name	Address # Low	Address # High	Street Name	Lot-and-Block	Resource Type	Integrity	CRGIS Inventory ID #
	1524		TERMON	114-R-252	Building	Low	839840.0001
	1525		TERMON	114-R-287	Building	High	838294.0001
	1528		TERMON	114-R-255	Building	Medium	839841.0001
	1531		TERMON	114-R-283	Building	Medium	839847.0001
	1534		TERMON	114-R-258	Building	Medium	839842.0001
	1536		TERMON	114-R-264	Building	Medium	837943.0001
	1600		TERMON	114-R-266	Building	Low	839843.0001
	1601		TERMON	114-R-276	Building	High	838530.0001
	1608		TERMON	114-R-268	Building	High	839844.0001
	1610		TERMON	114-R-270	Building	Medium	839845.0001
	1616		TERMON	114-R-272	Building	High	839846.0001
	1621		TERMON	75-C-116	Building	Medium	837707.0001
	1632		TERMON	114-P-136	Building	High	839726.0001
	1703		TERMON	75-B-104	Site	n/a	n/a
	1706		TERMON	114-P-158	Building	Low	837662.0001
	1708		TERMON	114-P-160	Building	Medium	837663.0001
	1709		TERMON	75-B-101	Building	Medium	837698.0001
	1710		TERMON	114-P-162	Building	Low	838281.0001
	1712		TERMON	114-P-164	Building	High	838526.0001
	1713		TERMON	75-B-99	Building	Medium	837697.0001
	1714		TERMON	114-P-166	Building	Medium	837678.0001
	1801		TERMON	75-B-97	Building	High	837619.0001
	1804		TERMON	114-P-168	Building	Medium	838282.0001
	1805		TERMON	114-P-128	Building	Medium	839725.0001
	1806		TERMON	114-P-170	Building	Low	837798.0001
	1807		TERMON	114-P-126	Building	Medium	839724.0001
	1808		TERMON	114-P-172	Building	Medium	838283.0001
	1809		TERMON	114-P-125	Building	Medium	837796.0001
	1810		TERMON	114-P-174	Building	Medium	838284.0001
	1811		TERMON	114-P-124	Building	Medium	837795.0001
	1813		TERMON	114-P-123	Building	Medium	837794.0001
	1815		TERMON	114-P-122	Building	Medium	837625.0001
	1900		TERMON	114-P-176	Building	Medium	839729.0001
	1901		TERMON	114-P-116	Building	Medium	837677.0001
	1902		TERMON	114-P-178	Building	Medium	837681.0001
	1904		TERMON	114-P-180	Building	Medium	837682.0001
	1905		TERMON	114-P-115	Building	Medium	837684.0001
	1906		TERMON	114-P-182	Building	Medium	839730.0001
	1907		TERMON	114-P-113	Building	Medium	837661.0001

Historic Name	Address # Low	Address # High	Street Name	Lot-and-Block	Resource Type	Integrity	CRGIS Inventory ID #
	1908		TERMON	114-P-184	Building	High	839731.0001
	1909		TERMON	114-P-111	Building	Medium	837660.0001
	1910		TERMON	114-P-186	Building	Medium	839732.0001
	1911		TERMON	114-P-109	Building	Medium	837659.0001
	1912		TERMON	114-P-188	Building	Medium	838285.0001
	1913		TERMON	114-P-108	Building	Medium	839723.0001
	2000		TERMON	114-P-68	Building	Medium	839714.0001
	2001		TERMON	114-P-92	Building	Medium	839718.0001
	2004		TERMON	114-P-70	Building	Medium	839715.0001
	2005		TERMON	114-P-90	Building	Medium	837474.0002
	2007		TERMON	114-P-90	Building	Medium	837474.0003
	2008		TERMON	114-P-72	Building	Medium	839716.0001
	2011		TERMON	114-P-88	Building	Medium	838278.0001
	2012		TERMON	114-P-74	Building	Medium	838577.0001
	2013		TERMON	114-P-86	Building	Medium	837475.0002
	2015		TERMON	114-P-85	Building	Medium	837475.0003
	2016		TERMON	114-P-76	Building	Medium	838578.0001
	2019		TERMON	114-P-84	Building	Medium	838277.0001
	2020		TERMON	114-P-78	Building	High	838276.0001
	2024		TERMON	114-P-80	Building	Medium	839717.0001
	2025		TERMON	114-N-165	Building	Medium	837477.0002
	2027		TERMON	114-N-166	Building	Medium	837477.0003
	2029		TERMON	114-N-167	Building	Medium	837477.0004
	2031		TERMON	114-N-168	Building	Medium	837477.0005
	2032		TERMON	114-N-136	Building	Medium	839690.0001
	2033		TERMON	114-N-169	Building	Medium	837477.0006
	2035		TERMON	114-N-170	Building	Medium	837477.0007
	2036		TERMON	114-N-134	Building	Medium	839689.0001
	2040		TERMON	114-N-132	Building	Medium	839688.0001
	2044		TERMON	114-N-130	Building	Medium	838263.0001
	2048		TERMON	114-N-128	Building	Medium	838262.0001
	2052		TERMON	114-N-126	Building	Medium	839687.0001
	2054		TERMON	114-N-124	Building	Medium	839686.0001
	2056		TERMON	114-N-122	Building	Medium	838479.0001
	2119		TERMON	114-N-209	Building	Medium	839700.0001
	2127		TERMON	114-N-213	Building	Medium	839701.0001
			TERMON	115-N-266	Building	Medium	837820.0001
			TERMON	n/a	Structure	Medium	840240.0001
	1		VERNER	75-B-345	Building	Medium	837466.0002

Historic Name	Address # Low	Address # High	Street Name	Lot-and-Block	Resource Type	Integrity	CRGIS Inventory ID #
	2		VERNER	75-B-345	Building	Medium	837466.0003
	3		VERNER	75-B-345	Building	Medium	837466.0004
	4		VERNER	75-B-345	Building	Medium	837466.0005
	5		VERNER	75-B-345	Building	Medium	837466.0006
	6		VERNER	75-B-345	Building	Medium	837466.0007
	7		VERNER	75-B-345	Building	Medium	837466.0008
	1724		VERNER	75-B-127	Site	n/a	n/a
	1728		VERNER	75-B-129	Building	Low	838642.0001
	1728		VERNER	75-B-128	Site	n/a	n/a
	1730		VERNER	75-B-130	Building	Medium	838643.0001
	1734		VERNER	75-B-134	Building	Low	838644.0001
	1736		VERNER	75-B-137	Building	Low	838645.0001
	1739		VERNER	75-B-188	Site	n/a	n/a
	1743		VERNER	75-B-185	Building	Low	838647.0001
	3640		VERNER	75-B-178	Building	Medium	840215.0001
	3642		VERNER	75-B-181	Site	n/a	n/a
	1805		VIRUTH	114-L-280	Building	Medium	839595.0001
	1807		VIRUTH	114-L-278	Building	Medium	839594.0001
	1810		VIRUTH	114-L-305	Building	Medium	839600.0001
	1811		VIRUTH	114-L-276	Building	Medium	839593.0001
	1814		VIRUTH	114-L-300	Building	Medium	838216.0001
	1815		VIRUTH	114-L-274	Building	Medium	839592.0001
	1818		VIRUTH	114-L-299	Building	Medium	839599.0001
	1819		VIRUTH	114-L-272	Building	Medium	839591.0001
	1820		VIRUTH	114-L-297	Building	Medium	838215.0001
	1823		VIRUTH	114-L-270	Building	Medium	839590.0001
	1824		VIRUTH	114-L-295	Building	High	838214.0001
	1827		VIRUTH	114-L-268	Building	Medium	839589.0001
	1828		VIRUTH	114-L-291	Building	Medium	839598.0001
	1830		VIRUTH	114-L-290	Building	Medium	839597.0001
	1833		VIRUTH	114-L-267	Building	Medium	839588.0001
	1834		VIRUTH	114-L-288	Site	n/a	n/a
	1835		VIRUTH	114-L-265	Building	Medium	839587.0001
	1836		VIRUTH	114-L-287	Building	Medium	839596.0001
	1839		VIRUTH	114-L-263	Building	Medium	839586.0001
	1843		VIRUTH	114-L-261	Building	Medium	839585.0001
	1847	1849	VIRUTH	114-L-258	Building	Medium	837581.0001
	1853		VIRUTH	114-L-256	Building	Medium	839584.0001
	1855		VIRUTH	114-L-254	Building	Medium	839583.0001

Historic Name	Address # Low	Address # High	Street Name	Lot-and-Block	Resource Type	Integrity	CRGIS Inventory ID #
	1859		VIRUTH	114-L-252	Building	Medium	839582.0001
	1863		VIRUTH	114-L-250	Building	Medium	839581.0001
	1867		VIRUTH	114-L-248	Building	Medium	839580.0001
	1871		VIRUTH	114-L-246	Building	Medium	839579.0001
	1875		VIRUTH	114-L-244	Building	Medium	839578.0001
	3600	BLK	WAPELLO	n/a	Structure	Medium	840245.0001
	3700	BLK	WAPELLO	n/a	Structure	High	840227.0001
	3711		WAPELLO	114-S-201	Building	Medium	839889.0001
	3716		WAPELLO	115-J-200	Building	Medium	840023.0001
	3718		WAPELLO	115-J-202	Building	Medium	838351.0001
	3720		WAPELLO	115-J-204	Building	Medium	838581.0001
	3722		WAPELLO	115-J-206	Building	Medium	838582.0001
	3724		WAPELLO	115-J-208	Building	Medium	838352.0001
	3725		WAPELLO	114-M-339	Building	Medium	839664.0001
	3726		WAPELLO	115-J-210	Building	High	838353.0001
	3728		WAPELLO	115-J-212	Building	Medium	838354.0001
	3729		WAPELLO	114-M-337	Building	Medium	839663.0001
	3735		WAPELLO	114-M-335	Building	Medium	838608.0001
	3741		WAPELLO	114-M-332	Building	Medium	839662.0001
	3745		WAPELLO	114-M-331	Building	Medium	838478.0001
	3775		WAPELLO	114-M-269	Building	Medium	839642.0001
	3779		WAPELLO	114-M-267	Building	Medium	839641.0001
			WAPELLO	115-N-300	Building	Medium	837821.0001
			WAPELLO	115-N-302	Building	Medium	837822.0001
			WAPELLO	115-N-303	Building	Medium	837823.0001
			WAPELLO	114-M-333	Site	n/a	n/a
			WAPELLO	114-S-196	Site	n/a	n/a
			WAPELLO	114-S-197	Site	n/a	n/a
			WAPELLO	114-S-207	Site	n/a	n/a
	3604		WEALTH	114-N-224	Building	Medium	838265.0001
	3619		WEALTH	114-N-226	Building	Medium	839703.0001
	3626		WEALTH	114-N-219	Building	Medium	839702.0001
	3647		WEALTH	114-N-229	Building	Medium	837790.0001

Historic Name	Address # Low	Address # High	Street Name	Lot-and-Block	Resource Type	Integrity	CRGIS Inventory ID #
	3649		WEALTH	114-N-233	Building	Medium	839704.0001
	3801		WEALTH	114-N-25	Building	Medium	839672.0001
	3804		WEALTH	114-N-43	Building	High	838253.0001
	3805		WEALTH	114-N-23	Building	Medium	839671.0001
	3806		WEALTH	114-N-42	Building	Medium	839673.0001
	3809		WEALTH	114-N-22	Building	Medium	839670.0001
	3810		WEALTH	114-N-41	Building	Medium	838252.0001
	3811		WEALTH	114-N-21	Building	Medium	839669.0001
	3812		WEALTH	114-N-40	Building	High	838251.0001
	3815		WEALTH	114-N-20	Building	Medium	839668.0001
	3816		WEALTH	114-N-39	Building	Medium	838250.0001
	3817		WEALTH	114-N-19	Building	Low	838246.0001
	3819		WEALTH	114-N-18	Building	Medium	837952.0001
	3820		WEALTH	114-N-38	Building	Medium	838249.0001
	3823	3825	WEALTH	114-J-53	Building	Medium	837649.0001
	3824		WEALTH	114-N-37	Building	Medium	838248.0001
	3826		WEALTH	114-N-36	Building	Medium	838247.0001
	3827	3829	WEALTH	114-J-54	Building	Medium	837650.0001
	3830		WEALTH	114-J-50	Building	Medium	838166.0001
	3833		WEALTH	114-J-55	Building	Medium	839473.0001
	3836		WEALTH	114-J-48	Building	Medium	838165.0001
	1144		WEST POINT	115-J-110	Building	Medium	840008.0001
	1145		WEST POINT	115-J-126	Building	Medium	840013.0001
	1149		WEST POINT	115-J-124	Building	Medium	840012.0001
	1152		WEST POINT	115-J-112	Building	Medium	840009.0001
	1156		WEST POINT	115-J-114	Building	Medium	840010.0001
	1200		WEST POINT	114-M-253	Building	Medium	839637.0001
	1201		WEST POINT	115-J-122	Building	Medium	840011.0001
	1206		WEST POINT	114-M-255	Building	Medium	839638.0001
	1210		WEST POINT	114-M-258	Building	Medium	839639.0001
	1212		WEST POINT	114-M-261	Building	Medium	838235.0001
	1214		WEST POINT	114-M-264	Building	Medium	839640.0001
	3610		WICKSHIRE	115-N-186	Building	Medium	838379.0001
	3614		WICKSHIRE	115-N-184	Building	High	838378.0001
	3616		WICKSHIRE	115-N-180	Building	Medium	840099.0001

Historic Name	Address # Low	Address # High	Street Name	Lot-and-Block	Resource Type	Integrity	CRGIS Inventory ID #
	3618		WICKSHIRE	115-N-178	Building	Medium	840098.0001
	3620		WICKSHIRE	115-N-176	Building	Medium	838377.0001
	3622		WICKSHIRE	115-N-174	Building	Medium	840097.0001
	3624		WICKSHIRE	115-N-172	Building	Medium	838376.0001
	3700		WICKSHIRE	115-N-170	Building	Medium	838375.0001
	3801		WILKSBORO	114-N-68	Building	Medium	839674.0001
	3805		WILKSBORO	114-N-70	Building	Medium	839675.0001
	3811		WILKSBORO	114-N-73	Building	Low	839676.0001
	3814		WILKSBORO	114-N-90	Building	Medium	838257.0001
	3815		WILKSBORO	114-N-74	Building	Medium	839677.0001
	3816		WILKSBORO	114-N-89	Building	Medium	838256.0001
	3817		WILKSBORO	114-N-75	Building	Medium	839678.0001
	3818		WILKSBORO	114-N-88	Building	Medium	838255.0001
	3822		WILKSBORO	114-N-87	Building	Medium	838594.0001
	3823		WILKSBORO	114-J-128	Building	Medium	838167.0001
	3825		WILKSBORO	114-J-131	Building	Low	838548.0001
	3826		WILKSBORO	114-N-86	Building	Medium	839682.0001
	3827		WILKSBORO	114-J-133	Building	High	838168.0001
	3829		WILKSBORO	114-N-80	Building	Medium	839679.0001
	3830		WILKSBORO	114-N-85	Building	Medium	838254.0001
	3834		WILKSBORO	114-N-84	Building	High	839681.0001
	3838		WILKSBORO	114-N-83	Building	Medium	839680.0001
	3842		WILKSBORO	114-J-42	Building	Medium	839472.0001
	3846		WILKSBORO	114-J-40	Building	Medium	839471.0001
	3850		WILKSBORO	114-J-38	Building	Medium	838547.0001
	3854		WILKSBORO	114-J-36	Building	Medium	839470.0001
	4022		WILKSBORO	114-K-129	Building	Medium	837772.0001
	1800		WINHURST	114-F-330	Building	Medium	837960.0001
	1802		WINHURST	114-F-326	Building	Low	839358.0001
	1804		WINHURST	114-F-322	Building	Medium	837467.0002
	1806		WINHURST	114-F-322	Building	Medium	837467.0003
	1808		WINHURST	114-F-319	Building	Medium	839357.0001
	1810		WINHURST	114-F-317	Building	Medium	839356.0001
	1812		WINHURST	114-F-315	Building	Medium	839355.0001
	1813	1814	WINHURST	114-F-311	Building	Low	837579.0001
	1816		WINHURST	114-F-307	Building	Low	839354.0001
	1818		WINHURST	114-F-303	Building	Medium	837471.0002
	1820		WINHURST	114-F-303	Building	Medium	837471.0003
	1828	1830	WINHURST	114-F-299	Building	Medium	837766.0001

Historic Name	Address # Low	Address # High	Street Name	Lot-and-Block	Resource Type	Integrity	CRGIS Inventory ID #
	1832		WINHURST	114-F-295	Building	Medium	837925.0001
	1838		WINHURST	114-F-293	Building	Medium	839353.0001
	1840		WINHURST	114-F-291	Building	Medium	839352.0001
	1842		WINHURST	114-F-287	Building	Medium	837924.0001
	1844		WINHURST	114-F-285	Building	Medium	837473.0002
	1846		WINHURST	114-F-284	Building	Medium	837473.0003
	3908		WINSHIRE	114-L-85	Building	Low	838201.0001
	3910		WINSHIRE	114-L-83	Building	Low	837782.0001
	3913		WINSHIRE	114-L-119	Building	Medium	839550.0001
	3915		WINSHIRE	114-L-121	Building	Medium	838205.0001
	3916		WINSHIRE	114-L-81	Building	Medium	839540.0001
	3920		WINSHIRE	114-L-79	Building	Medium	839539.0001
	3921		WINSHIRE	114-L-123	Building	Medium	839551.0001
	3923		WINSHIRE	114-L-124	Building	Medium	838206.0001
	3924		WINSHIRE	114-L-77	Building	Low	839538.0001
	3926		WINSHIRE	114-L-75	Building	Low	837576.0001
	3927		WINSHIRE	114-L-125	Building	Medium	838207.0001
	3929		WINSHIRE	114-L-127	Building	Medium	839552.0001
	3930		WINSHIRE	114-L-72	Building	Medium	838535.0001
	3935		WINSHIRE	114-L-129	Building	Medium	839553.0001
	3938		WINSHIRE	114-L-70	Building	Medium	838200.0001
	3942		WINSHIRE	114-L-68	Building	Medium	839537.0001
	3945		WINSHIRE	114-L-131	Building	Medium	839554.0001
	3947		WINSHIRE	114-L-135	Building	Medium	838465.0001
	3948		WINSHIRE	114-L-64	Building	Medium	838199.0001
	3950		WINSHIRE	114-L-62	Building	Medium	839536.0001
	1815		WITTMER	114-F-159	Building	Medium	838456.0001
	1818		WITTMER	114-F-165	Building	Medium	838093.0001
	1820		WITTMER	114-F-167	Building	Medium	839331.0001
	1821		WITTMER	114-F-157	Building	Medium	838092.0001
	1825		WITTMER	114-F-155	Building	Medium	838091.0001
	1826		WITTMER	114-F-169	Building	Medium	838094.0001
	1827		WITTMER	114-F-153	Building	Medium	838090.0001
	1830		WITTMER	114-F-171	Building	Medium	838095.0001
	1831		WITTMER	114-F-151	Building	Medium	838089.0001
	1832		WITTMER	114-F-173	Building	Medium	838096.0001
	1835		WITTMER	114-K-264	Building	Medium	838462.0001
	1838		WITTMER	114-F-175	Building	Medium	839332.0001
	1841		WITTMER	114-K-266	Building	Medium	838184.0001

Historic Name	Address # Low	Address # High	Street Name	Lot-and-Block	Resource Type	Integrity	CRGIS Inventory ID #
	1842		WITTMER	114-K-261	Building	Medium	839513.0001
	1844		WITTMER	114-K-259	Building	Medium	838183.0001
	1845		WITTMER	114-K-268	Building	Medium	839514.0001
	1847		WITTMER	114-K-270	Building	Medium	838185.0001
	1850		WITTMER	114-K-258	Building	Medium	838182.0001
	1852		WITTMER	114-K-257	Building	Medium	839512.0001
	1853		WITTMER	114-K-272	Building	Medium	839515.0001
	1855		WITTMER	114-K-274	Building	Medium	838186.0001
	1856		WITTMER	114-K-255	Building	Medium	839511.0001
	1859	1861	WITTMER	114-K-276	Building	High	837582.0001
Wittmer Street			WITTMER	n/a	Structure	High	840236.0001
	618		WOODS RUN	115-K-105	Building	Medium	838361.0001
	624		WOODS RUN	115-K-107	Building	Low	838362.0001
	626		WOODS RUN	115-K-109	Building	Medium	840030.0001
	632		WOODS RUN	115-K-111	Building	Medium	838363.0001
	634		WOODS RUN	115-K-101	Building	Low	838360.0001
	638		WOODS RUN	115-K-113	Building	Medium	840031.0001
	658		WOODS RUN	115-P-222	Building	Low	840174.0001
	696		WOODS RUN	115-P-207	Building	Medium	838545.0001
	698		WOODS RUN	115-P-213	Building	Low	840173.0001
	706		WOODS RUN	115-P-156	Building	Medium	840171.0001
	710		WOODS RUN	115-P-152	Building	Low	837520.0002
	712		WOODS RUN	115-P-152	Building	Low	837520.0003
	714		WOODS RUN	115-P-144	Building	Medium	840170.0001
	716		WOODS RUN	115-P-136	Building	Low	838407.0001
	718		WOODS RUN	115-P-132	Building	Medium	838406.0001
	720		WOODS RUN	115-P-130	Building	Low	840168.0001
	722		WOODS RUN	115-P-128	Building	Low	840167.0001
	724		WOODS RUN	115-P-143	Building	High	838408.0001
	728		WOODS RUN	115-P-140	Building	Low	840169.0001
	804		WOODS RUN	76-B-128	Site	n/a	n/a
	806		WOODS RUN	76-B-127	Building	Medium	839088.0001
	808		WOODS RUN	76-B-125	Building	Medium	839087.0001
	814		WOODS RUN	76-B-124	Building	Medium	839086.0001
	818		WOODS RUN	76-B-120	Building	Medium	839085.0001
	902		WOODS RUN	76-B-117	Building	Medium	838062.0001
	1010		WOODS RUN	76-F-23	Building	Medium	838542.0001
	1012		WOODS RUN	76-F-17	Building	Medium	839205.0001
	1014		WOODS RUN	76-F-16	Building	Medium	839204.0001

Historic Name	Address # Low	Address # High	Street Name	Lot-and-Block	Resource Type	Integrity	CRGIS Inventory ID #
	1016		WOODS RUN	76-F-15	Building	Medium	839203.0001
	1018		WOODS RUN	76-F-14	Building	Medium	840204.0001
	1020		WOODS RUN	76-F-12	Building	Medium	839202.0001
	1134	1138	WOODS RUN	76-E-46	Site	n/a	n/a
	1144		WOODS RUN	76-E-51	Building	Medium	837446.0002
	1146		WOODS RUN	76-E-52	Building	Medium	837446.0003
	1148		WOODS RUN	76-E-53	Building	Medium	839107.0001
	1150		WOODS RUN	76-J-60	Building	High	839209.0001
	1156		WOODS RUN	76-J-58	Building	Medium	839208.0001
	1216	1218	WOODS RUN	76-J-46	Building	Low	837561.0001
	1220		WOODS RUN	76-J-44	Building	Medium	839207.0001
	1228		WOODS RUN	76-J-40	Building	Medium	837558.0001
	1314		WOODS RUN	76-J-4	Building	Low	837548.0001
	1315		WOODS RUN	76-J-381	Building	High	837452.0002
	1316		WOODS RUN	76-J-2	Building	High	837761.0001
	1317		WOODS RUN	76-J-382	Building	High	837452.0003
	1319		WOODS RUN	76-J-383	Building	Medium	839210.0001
	1321		WOODS RUN	76-J-386	Building	Low	840206.0001
	1328		WOODS RUN	75-M-252	Building	Medium	837453.0002
	1330		WOODS RUN	75-M-250	Building	Medium	837453.0003
	1332		WOODS RUN	75-M-248	Building	Medium	837453.0004
	1337		WOODS RUN	75-M-255	Building	Medium	837748.0001
	1339		WOODS RUN	75-M-256	Building	Medium	838989.0001
	1341		WOODS RUN	75-M-257	Building	Medium	838990.0001
	1345		WOODS RUN	75-M-258	Building	Medium	837617.0001
	1347		WOODS RUN	75-M-260	Site	n/a	n/a
	1401		WOODS RUN	75-M-263	Building	Medium	840200.0001
	1403		WOODS RUN	75-M-264	Building	Medium	838991.0001
	1407		WOODS RUN	75-M-267	Building	Medium	838992.0001
Shadeland Auto Company	1415		WOODS RUN	75-M-270	Building	Medium	837530.0001
	1431		WOODS RUN	75-M-277	Building	Low	837542.0001
	1433		WOODS RUN	75-M-278	Building	Medium	837543.0001
Morris Apts.	1436		WOODS RUN	75-M-131	Building	Medium	837745.0001
	1439		WOODS RUN	75-M-280	Building	Low	837544.0001
	1441		WOODS RUN	75-M-281	Building	Medium	837564.0001
			WOODS RUN	76-J-378	Site	n/a	n/a
	3917			114-G-137	Building	Low	837954.0001

Historic Name	Address # Low	Address # High	Street Name	Lot-and-Block	Resource Type	Integrity	CRGIS Inventory ID #
Vacant Resources							
None	1117		ACACIA	76-A-184	n/a	n/a	n/a
None	1513		ANTRIM	75-M-35	n/a	n/a	n/a
None	3712		ATKINS	114-S-184	n/a	n/a	n/a
None	3265		BAINTON	75-L-88	n/a	n/a	n/a
None	3809		BONAVENTURE	114-R-8	n/a	n/a	n/a
None	3301		BRIGHTON	76-J-10	n/a	n/a	n/a
None			BRIGHTON	76-E-231	n/a	n/a	n/a
None	3646		CALIFORNIA	75-B-358	n/a	n/a	n/a
None	3811		CALIFORNIA	114-L-182	n/a	n/a	n/a
None	3835		CALIFORNIA	114-K-174	n/a	n/a	n/a
None	3837		CALIFORNIA	114-K-175	n/a	n/a	n/a
None			CORNELL	115-J-228	n/a	n/a	n/a
None			CORONA	76-A-257	n/a	n/a	n/a
None	901		DAVIS	76-B-186	n/a	n/a	n/a
None	3101		ECKERT	44-C-235	n/a	n/a	n/a
None	3588		ELMHURST	75-B-87	n/a	n/a	n/a
None			ELMHURST	75-B-69	n/a	n/a	n/a
None			ELMHURST	75-B-72	n/a	n/a	n/a
None			ELMHURST	75-B-85	n/a	n/a	n/a
None			ELMHURST	75-B-88	n/a	n/a	n/a
None			ELMHURST	75-B-90	n/a	n/a	n/a
None			FAIRLEE	75-F-45	n/a	n/a	n/a
None			FAIRLEE	75-F-50	n/a	n/a	n/a
None	82		FARRAGUT	114-J-265	n/a	n/a	n/a
None	128		FARRAGUT	114-J-296	n/a	n/a	n/a
None	3300		FLEMING	75-L-292	n/a	n/a	n/a
None	3302		FLEMING	75-L-291	n/a	n/a	n/a
None	3307		FLEMING	75-L-241	n/a	n/a	n/a
None	3309		FLEMING	75-L-242	n/a	n/a	n/a
None	3315		FLEMING	75-L-245	n/a	n/a	n/a
None	3440		FLEMING	75-G-261	n/a	n/a	n/a
None	24		FLORA	115-A-225	n/a	n/a	n/a
None	89		FLORA	115-A-190	n/a	n/a	n/a
None	945		FLORA	115-A-195	n/a	n/a	n/a
None	3301		GASS	75-M-146	n/a	n/a	n/a
None	3322		GASS	75-M-205	n/a	n/a	n/a
None	3324		GASS	75-M-204	n/a	n/a	n/a
None	3326		GASS	75-M-203	n/a	n/a	n/a

Historic Name	Address # Low	Address # High	Street Name	Lot-and-Block	Resource Type	Integrity	CRGIS Inventory ID #
None	3328		GASS	75-M-202	n/a	n/a	n/a
None			GASS	75-M-147	n/a	n/a	n/a
None	3616		GRENADA	75-B-286	n/a	n/a	n/a
None	3622		GRENADA	75-B-305	n/a	n/a	n/a
None	3632		GRENADA	75-B-310	n/a	n/a	n/a
None			GRENADA	75-B-307	n/a	n/a	n/a
None			GRENADA	75-B-309	n/a	n/a	n/a
None	1538		HUBBARD	75-G-311	n/a	n/a	n/a
None	900		KARWICH	115-B-312	n/a	n/a	n/a
None	2		LAPISH	115-A-71	n/a	n/a	n/a
None	3135		MCCLURE	75-S-69	n/a	n/a	n/a
None	3136		MCCLURE	75-S-150	n/a	n/a	n/a
None	3150		MCCLURE	75-S-140	n/a	n/a	n/a
None	3151		MCCLURE	75-S-78	n/a	n/a	n/a
None	3152		MCCLURE	75-S-139	n/a	n/a	n/a
None	3153		MCCLURE	75-S-82	n/a	n/a	n/a
None	3154		MCCLURE	75-S-138	n/a	n/a	n/a
None	3160		MCCLURE	75-S-135	n/a	n/a	n/a
None	3162		MCCLURE	75-S-134	n/a	n/a	n/a
None	3170		MCCLURE	75-S-131	n/a	n/a	n/a
None	3175		MCCLURE	75-S-92	n/a	n/a	n/a
None	3176		MCCLURE	75-S-127	n/a	n/a	n/a
None	3183		MCCLURE	75-S-94	n/a	n/a	n/a
None	3186		MCCLURE	75-S-120	n/a	n/a	n/a
None	3237		MCCLURE	75-M-52	n/a	n/a	n/a
None	3241		MCCLURE	75-M-50	n/a	n/a	n/a
None	3243		MCCLURE	75-M-51	n/a	n/a	n/a
None	3245		MCCLURE	75-M-53	n/a	n/a	n/a
None	3247		MCCLURE	75-M-54	n/a	n/a	n/a
None	3249		MCCLURE	75-M-55	n/a	n/a	n/a
None	3259		MCCLURE	75-M-58	n/a	n/a	n/a
None	3261		MCCLURE	75-M-59	n/a	n/a	n/a
None	3267		MCCLURE	75-M-61	n/a	n/a	n/a
None	3267		MCCLURE	75-M-61-A	n/a	n/a	n/a
None	3269		MCCLURE	75-M-64	n/a	n/a	n/a
None	3271		MCCLURE	75-M-62	n/a	n/a	n/a
None	3325		MCCLURE	75-M-83	n/a	n/a	n/a
None	3428		MCCLURE	75-H-88	n/a	n/a	n/a

Historic Name	Address # Low	Address # High	Street Name	Lot-and-Block	Resource Type	Integrity	CRGIS Inventory ID #
None	3441		MCCLURE	75-H-35	n/a	n/a	n/a
None	3451		MCCLURE	75-H-30	n/a	n/a	n/a
None	3455		MCCLURE	75-H-29	n/a	n/a	n/a
Bauss house	3903		MCCLURE	114-L-22	n/a	n/a	n/a
None			MCCLURE	44-D-81	n/a	n/a	n/a
None			MCCLURE	44-D-81-B	n/a	n/a	n/a
None			MCCLURE	75-H-83	n/a	n/a	n/a
None			MCCLURE	75-M-61-B	n/a	n/a	n/a
None			MCCLURE	75-M-93	n/a	n/a	n/a
None			MCCLURE	75-S-125	n/a	n/a	n/a
None			MCCLURE	75-S-133	n/a	n/a	n/a
None			MCCLURE	75-S-151	n/a	n/a	n/a
None			MCCLURE	75-S-152	n/a	n/a	n/a
None			MCCLURE	75-S-76	n/a	n/a	n/a
None			MCCLURE	75-S-84	n/a	n/a	n/a
None			NORMANDIE	114-L-144	n/a	n/a	n/a
None	3925		OAKDALE	115-F-204	n/a	n/a	n/a
None	3963		OAKDALE	115-B-284	n/a	n/a	n/a
None	3973		OAKDALE	115-B-288	n/a	n/a	n/a
None	3655		OHIO RIVER	75-B-58	n/a	n/a	n/a
None			OHIO RIVER	75-B-120	n/a	n/a	n/a
None			OSWALD	114-K-140	n/a	n/a	n/a
None	3860		PARVISS	114-M-120	n/a	n/a	n/a
None			PURDUE	115-N-18	n/a	n/a	n/a
None	910		REISS	115-A-55	n/a	n/a	n/a
None	1014		REISS	115-E-225	n/a	n/a	n/a
None	1448		REUBEN	75-M-158	n/a	n/a	n/a
None	3403		REUBEN	75-M-91	n/a	n/a	n/a
None	3413		REUBEN	75-H-121	n/a	n/a	n/a
None			REUBEN	75-M-154	n/a	n/a	n/a
None	3214		RICHARDSON	75-M-9	n/a	n/a	n/a
None	3216		RICHARDSON	75-M-10	n/a	n/a	n/a
None	3218		RICHARDSON	75-M-11-1	n/a	n/a	n/a
None	3220		RICHARDSON	75-M-11	n/a	n/a	n/a
None	3265		RICHARDSON	75-L-93	n/a	n/a	n/a
None			RIGEL	76-E-104	n/a	n/a	n/a
None	12		RODNEY	76-B-142	n/a	n/a	n/a
None	14		RODNEY	76-B-139	n/a	n/a	n/a

Historic Name	Address # Low	Address # High	Street Name	Lot-and-Block	Resource Type	Integrity	CRGIS Inventory ID #
None	3501		RODNEY	76-B-161	n/a	n/a	n/a
None	3505		RODNEY	76-B-158	n/a	n/a	n/a
None	3529		SHADELAND	75-D-147	n/a	n/a	n/a
None	3433		SIPE	75-G-274	n/a	n/a	n/a
None	3435		SIPE	75-G-273	n/a	n/a	n/a
None	3436		SIPE	75-G-294	n/a	n/a	n/a
None			SIPE	75-G-295	n/a	n/a	n/a
None	1105		SPECK	115-A-69	n/a	n/a	n/a
None	1120		STANFORD	76-A-93	n/a	n/a	n/a
None	21		TULIA	115-B-326	n/a	n/a	n/a
None	74		TULIA	115-B-325	n/a	n/a	n/a
None	88		TULIA	115-B-324	n/a	n/a	n/a
None	1722		VERNER	75-B-126	n/a	n/a	n/a
None	1732		VERNER	75-B-131	n/a	n/a	n/a
None	3642		VERNER	75-B-181	n/a	n/a	n/a
None			VERNER	75-B-147	n/a	n/a	n/a
None			VERNER	75-B-190	n/a	n/a	n/a
None	3821		WILKSBORO	114-N-76	n/a	n/a	n/a
None	600		WOODS RUN	115-K-143	n/a	n/a	n/a
None	639		WOODS RUN	115-K-127	n/a	n/a	n/a
None	700		WOODS RUN	115-P-159	n/a	n/a	n/a
None	1310		WOODS RUN	76-J-5	n/a	n/a	n/a
None	1313		WOODS RUN	76-J-380	n/a	n/a	n/a
None	1349		WOODS RUN	75-M-261	n/a	n/a	n/a
None	1351		WOODS RUN	75-M-262	n/a	n/a	n/a
None	1405		WOODS RUN	75-M-265	n/a	n/a	n/a
None	1413		WOODS RUN	75-M-269	n/a	n/a	n/a
None	1430		WOODS RUN	75-M-134	n/a	n/a	n/a
None	1432		WOODS RUN	75-M-129	n/a	n/a	n/a
None	1435		WOODS RUN	75-M-279	n/a	n/a	n/a
None			WOODS RUN	75-M-282	n/a	n/a	n/a
Post-1975 Resources							
None	817		BENTON	114-D-76	Building	Medium	839259.0001
None	911		BIRKHOFF	114-H-365	Building	n/a	839468.0001
None	102		BOOKBINDER	115-E-308	Building	n/a	839975.0001
None	104		BOOKBINDER	115-E-307	Building	n/a	839974.0001
None	106		BOOKBINDER	115-E-305	Building	n/a	839973.0001
None	108		BOOKBINDER	115-E-302	Building	n/a	839972.0001
None	110		BOOKBINDER	115-E-300	Building	n/a	839971.0001

Historic Name	Address # Low	Address # High	Street Name	Lot-and-Block	Resource Type	Integrity	CRGIS Inventory ID #
None	112		BOOKBINDER	115-E-298	Building	n/a	839970.0001
None	114		BOOKBINDER	115-F-272	Building	n/a	840001.0001
None	116		BOOKBINDER	115-F-278	Building	n/a	840002.0001
None	118		BOOKBINDER	115-F-279	Building	n/a	840003.0001
None	120		BOOKBINDER	115-F-266	Building	n/a	839998.0001
None	122		BOOKBINDER	115-F-267	Building	n/a	839999.0001
Lynn Williams Apartments	3710		BRIGHTON	114-S-120	Building	n/a	837809.0001
None	3730		BRIGHTON	114-S-110	Building	n/a	837573.0001
None	602		BRIGHTON WOODS	115-K-210	Building	n/a	840051.0001
None	604		BRIGHTON WOODS	115-K-212	Building	n/a	840053.0001
None	606		BRIGHTON WOODS	115-K-214	Building	n/a	840055.0001
None	608		BRIGHTON WOODS	115-F-234	Building	n/a	839984.0001
None	610		BRIGHTON WOODS	115-F-235	Building	n/a	839985.0001
None	612		BRIGHTON WOODS	115-F-236	Building	n/a	839986.0001
None	614		BRIGHTON WOODS	115-F-237	Building	n/a	839987.0001
None	618		BRIGHTON WOODS	115-F-239	Building	n/a	839988.0001
None	620		BRIGHTON WOODS	115-F-240-1	Building	n/a	839989.0001
None	802		BRIGHTON WOODS	115-E-312	Building	n/a	839976.0001
None	804		BRIGHTON WOODS	115-E-314	Building	n/a	839977.0001
None	808		BRIGHTON WOODS	115-E-316	Building	n/a	839978.0001
None	810		BRIGHTON WOODS	115-E-317	Building	n/a	839979.0001
None	812		BRIGHTON WOODS	115-E-318	Building	n/a	839980.0001
None	3522		CALIFORNIA	75-G-65	Building	Medium	837686.0001
None	3551		CALIFORNIA	75-B-254	Building	n/a	837593.0001
None	3701		CALIFORNIA	114-P-153	Building	High	837797.0001
None	3750		CALIFORNIA	114-R-16	Building	Medium	839778.0001
None	3752		CALIFORNIA	114-R-16	Building	Medium	839779.0001

Historic Name	Address # Low	Address # High	Street Name	Lot-and-Block	Resource Type	Integrity	CRGIS Inventory ID #
None	4035		CALIFORNIA	114-F-279	Building	Medium	837505.0002
None	4037		CALIFORNIA	114-F-279	Building	Medium	837505.0003
None	4040		CALIFORNIA	114-F-253	Building	n/a	839349.0001
None	4042		CALIFORNIA	114-F-252	Building	n/a	839348.0001
None	4044		CALIFORNIA	114-F-251	Building	n/a	839347.0001
None	4046		CALIFORNIA	114-F-250	Building	n/a	839346.0001
None	3441		CAMPUS	76-E-89-B	Building	n/a	839130.0001
None	3443		CAMPUS	76-E-89-A	Building	n/a	839129.0001
None	3445		CAMPUS	76-E-91	Building	n/a	839131.0001
None	3446		CAMPUS	76-E-84	Building	n/a	839124.0001
None	3447		CAMPUS	76-E-92	Building	n/a	839132.0001
None	3448		CAMPUS	76-E-84-1	Building	n/a	839125.0001
None	3455		CAMPUS	76-E-88-1	Building	n/a	839128.0001
None	3457		CAMPUS	76-E-88	Building	n/a	839127.0001
None	202		CARPENTER	115-F-270	Building	n/a	840000.0001
None	204		CARPENTER	115-F-262	Building	n/a	839997.0001
None	206		CARPENTER	115-F-260	Building	n/a	839996.0001
None	208		CARPENTER	115-F-258	Building	n/a	839995.0001
None	212		CARPENTER	115-F-254	Building	n/a	839994.0001
None	214		CARPENTER	115-F-252	Building	n/a	839993.0001
None	216		CARPENTER	115-F-251	Building	n/a	839992.0001
None	218		CARPENTER	115-F-248	Building	n/a	839991.0001
None	220		CARPENTER	115-F-244	Building	n/a	839990.0001
None	402		CHANDLER	115-K-191	Building	n/a	840040.0001
None	404		CHANDLER	115-K-192	Building	n/a	840041.0001
None	406		CHANDLER	115-K-175-2	Building	n/a	840038.0001
None	408		CHANDLER	115-K-175	Building	n/a	840036.0001
None	410		CHANDLER	115-K-175-1	Building	n/a	840037.0001
None	412		CHANDLER	115-K-174	Building	n/a	840035.0001
None	414		CHANDLER	115-K-173	Building	n/a	840034.0001
None	416		CHANDLER	115-K-170-2	Building	n/a	840033.0001
None	418		CHANDLER	115-K-170	Building	n/a	840032.0001
None	420		CHANDLER	115-F-170-1	Building	n/a	839981.0001
None	101		COBBLER	115-E-1	Building	n/a	839941.0001
None	103		COBBLER	115-E-3	Building	n/a	839942.0001
None	105		COBBLER	115-E-5	Building	n/a	839943.0001

Historic Name	Address # Low	Address # High	Street Name	Lot-and-Block	Resource Type	Integrity	CRGIS Inventory ID #
None	107		COBBLER	115-E-7	Building	n/a	839944.0001
None	109		COBBLER	115-E-9	Building	n/a	839945.0001
None	111		COBBLER	115-E-11	Building	n/a	839946.0001
None	113		COBBLER	115-E-13	Building	n/a	839947.0001
None	115		COBBLER	115-E-15	Building	n/a	839948.0001
None	117		COBBLER	115-E-17	Building	n/a	839949.0001
None	119		COBBLER	115-E-19	Building	n/a	839950.0001
None	123		COBBLER	115-E-23	Building	n/a	839951.0001
None	125		COBBLER	115-E-25	Building	n/a	839952.0001
None	1101		DAVIS	76-A-47	Building	Medium	839025.0001
None	1103		DAVIS	76-A-48	Building	Medium	839026.0001
None	1105		DAVIS	76-A-49	Building	Medium	839027.0001
None	1107		DAVIS	76-A-50	Building	Medium	839028.0001
None	1536		DAVIS	75-C-216	Building	n/a	837710.0001
None	1219		ETOLA	75-H-300	Building	n/a	838874.0001
None	1221		ETOLA	75-H-300	Building	Medium	838875.0001
None	1035		HALLER	115-A-103	Building	n/a	837819.0001
None	3439		HARBISON	76-E-100	Building	Medium	839135.0001
None	3446		HARBISON	76-E-74	Building	n/a	839114.0001
None	3447		HARBISON	76-E-98	Building	Medium	839134.0001
None	3448		HARBISON	76-E-75	Building	n/a	839115.0001
None	3450		HARBISON	76-E-76-1	Building	n/a	839116.0001
None	3452		HARBISON	76-E-77	Building	n/a	839117.0001
None	3456		HARBISON	76-E-78	Building	n/a	839118.0001
None	3458		HARBISON	76-E-79	Building	n/a	839119.0001
None	3459		HARBISON	76-E-94	Building	Medium	839133.0001
None	3460		HARBISON	76-E-80	Building	n/a	839120.0001
None	3462		HARBISON	76-E-81	Building	n/a	839121.0001
None	3464		HARBISON	76-E-82	Building	n/a	839122.0001
None	3466		HARBISON	76-E-83	Building	n/a	839123.0001
None	3468		HARBISON	76-F-1	Building	n/a	839200.0001
None	3470		HARBISON	76-F-1	Building	n/a	839201.0001
None	302		LAMPLIGHTER	115-K-208	Building	n/a	840050.0001
None	304		LAMPLIGHTER	115-K-206	Building	n/a	840049.0001
None	306		LAMPLIGHTER	115-K-204	Building	n/a	840048.0001
None	308		LAMPLIGHTER	115-K-202	Building	n/a	840047.0001
None	312		LAMPLIGHTER	115-K-200	Building	n/a	840046.0001
None	314		LAMPLIGHTER	115-K-198	Building	n/a	840045.0001
None	316		LAMPLIGHTER	115-K-196	Building	n/a	840044.0001

Historic Name	Address # Low	Address # High	Street Name	Lot-and-Block	Resource Type	Integrity	CRGIS Inventory ID #
None	318		LAMPLIGHTER	115-K-194	Building	n/a	840043.0001
None	322		LAMPLIGHTER	115-K-193	Building	n/a	840042.0001
None	324		LAMPLIGHTER	115-K-190	Building	n/a	840039.0001
None	1041		LAPISH	115-E-108	Structure	n/a	n/a
None	1143		LAPISH	114-D-144	Building	n/a	839285.0001
None	1500		LETORT	75-C-375	Building	n/a	837712.0001
None	3204		MCCLURE	75-S-113	Building	n/a	837546.0001
None	3301		MCCLURE	75-M-71	Building	n/a	838946.0001
None	3303		MCCLURE	75-M-72	Building	n/a	838947.0001
None	3307		MCCLURE	75-M-73	Building	n/a	838948.0001
None	3557		MCCLURE	75-D-62	Building	Low	838708.0001
None	3444	3454	MEXICO	75-G-29	Building	n/a	837522.0003
None	3505		MEXICO	75-F-77	Building	n/a	837685.0001
None	3432A	3436B	MEXICO	75-G-21	Building	n/a	837522.0002
None	3967		OAKDALE	115-B-286	Structure	n/a	n/a
None	3936		OSWALD	114-K-144	Building	n/a	839495.0001
None	201		PEDDLER	115-F-312	Building	n/a	840007.0001
None	203		PEDDLER	115-F-310	Building	n/a	840006.0001
None	205		PEDDLER	115-F-308	Building	n/a	840005.0001
None	207		PEDDLER	115-F-306	Building	n/a	840004.0001
None	1116		PEMBERTON	115-N-200	Building	Medium	840104.0001
None	911		REISS	115-A-43	Building	n/a	839912.0001
None	3437		RIGEL	76-E-142	Building	High	839147.0001
None	936		SAGWA	115-A-29	Building	n/a	839908.0001
None	938		SAGWA	115-A-31	Building	n/a	839909.0001
None	942		SAGWA	115-A-33	Building	n/a	839910.0001
None	946		SAGWA	115-A-35-0-1	Building	n/a	839911.0001
None			SHADELAND	75-H-278	Building	n/a	837816.0001
None	925		SPECK	115-A-125	Building	n/a	839925.0001
None	299		SQUIRE	115-K-236	Building	n/a	840066.0001
None	301		SQUIRE	115-K-234	Building	n/a	840065.0001
None	303		SQUIRE	115-K-232	Building	n/a	840064.0001
None	305		SQUIRE	115-K-230	Building	n/a	840063.0001
None	307		SQUIRE	115-K-228	Building	n/a	840062.0001
None	309		SQUIRE	115-K-226	Building	n/a	840061.0001
None	311		SQUIRE	115-K-224	Building	n/a	840060.0001
None	313		SQUIRE	115-K-222	Building	n/a	840059.0001
None	317		SQUIRE	115-K-218	Building	n/a	840058.0001

Historic Name	Address # Low	Address # High	Street Name	Lot-and-Block	Resource Type	Integrity	CRGIS Inventory ID #
None	319		SQUIRE	115-K-217	Building	n/a	840057.0001
None	321		SQUIRE	115-K-216	Building	n/a	840056.0001
None	323		SQUIRE	115-K-213	Building	n/a	840054.0001
None	325		SQUIRE	115-K-211	Building	n/a	840052.0001
None	1104		STANFORD	76-A-104	Building	Medium	839035.0001
None	1106		STANFORD	76-A-106	Building	Medium	839036.0001
None	1108		STANFORD	76-A-108	Building	Medium	839037.0001
None	1110		STANFORD	76-A-55	Building	Medium	839029.0001
None	1112		STANFORD	76-A-112	Building	Medium	839038.0001
None	2024		STONELEA	114-K-17	Building	n/a	837476.0002
None	2026		STONELEA	114-K-17	Building	Medium	837476.0003
None	2051		TERMON	114-N-200	Building	n/a	840178.0001
None	904		WOODS RUN	76-B-115	Building	n/a	837526.0002
None	906		WOODS RUN	76-B-115	Building	n/a	837526.0003
None	1329		WOODS RUN	75-M-254	Building	n/a	840177.0001