


















CITY OF PITTSBURGH
GEOGRAPHIC INFORMATION SYSTEM
Neighborhoods & Council Districts
with DPW Facilities

MAP KEY

-  Facilities
-  Street
-  Rail Line
-  Neighborhood
-  Council District 1
-  Council District 2
-  Council District 3
-  Council District 4
-  Council District 5
-  Council District 6
-  Council District 7
-  Council District 8
-  Council District 9
-  Park
-  Greenway
-  Cemetery
-  Water



Miles

0 0.25 0.5 1

Map Prepared on: September 25, 2020
 Map Prepared by: Tom Allison, GIS Coordinator
 DEPARTMENT OF INNOVATION & PERFORMANCE
 414 Grant Street, 6th Floor
 Pittsburgh, PA 15219
 Phone: (412) 255-2152

